

Montrose District



Graffiti Abatement Reports

October 2017

Montrose District

Monthly Graffiti Abatement Reports 2017

Abated	Jan	Feb	Mar	Apr	May	June	July	Aug	Sept	Oct	Nov	Dec	2017 Total
Business Property	79	30	38	47	43	73	50	39	59	64			522
Public Property	121	153	162	117	206	171	164	148	171	156			1569
Trash Dumpsters	1	8	6	16	12	10	7	2	8	7			77
Total:	201	191	206	180	261	254	221	189	238	227			2168

Graffiti Abatement Reports Totals 2008 - 2016

	2008	2009	2010	2011	2012	2013	2014	2015	2016	2017	Totals
Abated											
Business Property	184	98	144	563	522	467	747	835	717	522	4,799
Public Property	538	771	935	1,802	1,724	1839	2356	2271	2081	1569	15,886
Trash Dumpsters	28	40	48	59	114	84	82	134	163	77	829
Total:	750	909	1,127	2,424	2,360	2,390	3,185	3,240	2,961	2,168	21,514

Improvement District # 6

Graffiti Abatement

Before and After Pictures

October 2, 2017

Private Property

before

21288

900 Fairview

after



Public Property

before

21289



900 Fairview

after



before

21290



900 Fairview

after



before
21291

900 Fairview

after



before
21292

500 Westheimer

after



600 Westheimer

before
21293

after



600 Westheimer

before
21294

after



600 Westheimer

before

21295



after



2700 Taft

before

21296



after



900 W Alabama

before

21297



after



900 W Alabama

before

21298



after



1200 Westheimer

before

21299



after



1200 Westheimer

before

21300



after



before
21301

1200 Westheimer

after



before
21302

1200 Westheimer

after



1000 W Alabama

before

21303



after



1100 W Alabama

before

21304



after



1700 Richmond

before

21305



after



1700 Haddon

before

21306



after



before

21307

1700 Haddon

after



Dumpsters

before

21308

2400 Converse

after



before

21309

1200 Peveto

after



Improvement District # 6

Graffiti Abatement

Before and After Pictures

October 5, 2017

Private Property

2900 Whitney

before

21310



after



2900 Whitney

before

21311



after



2900 Whitney

before

21312



after



2900 Whitney

before

21313



after



1214 Westheimer

before

21314



after



1550 Westheimer

before

21315



after



before

after



before

after



1544 Westheimer

before

21318



after



1609 Westheimer

before

21319



after



1609 Westheimer

before

21320



after



1609 Westheimer

before

21321



after



Public Property

900 Hyde Park

before

21322



after



2400 Grant

before

21323



after



before

21324



500 Lovett

after



before

21325



500 Lovett

after



3100 Montrose

before

21326



after



1000 Westheimer

before

21327



after



1000 Westheimer

before

21328



after



1000 Westheimer

before

21329



after



1000 Westheimer

before

21330



after



1000 Westheimer

before

21331



after



1000 Westheimer

before

21332



after



1000 Westheimer

before

21333



after



1200 Westheimer

before

21334



after



1200 Westheimer

before

21335



after




before

21336



1336 Westheimer

after



before

21337



1424 Westheimer

after



1600 Westheimer

before

21338



after



1600 Westheimer

before

21339



after



1600 Westheimer

before

21340



after



1618 Westheimer

before

21341



after



1618 Westheimer

before

21342



after



1700 Westheimer

before

21343



after



1700 Westheimer

before

21344



after



1500 W. Alabama

before

21345



after



before

1600 W. Alabama

after

21346



Improvement District # 6

Graffiti Abatement

Before and After Pictures

October 9, 2017

Private Property

2500 Dunlavy

before

21347



after



2500 Dunlavy

before

21348



after



before
21349

400 Westheimer



after



before
21350

400 Westheimer

after



2605 Dunlavy

before

21351



after




2605 Dunlavy

before

21352



after



1660 Westheimer

before

21353



after



Public Property

1600 Westheimer

before

21354



after



1600 Westheimer

before

21355



after



1600 Westheimer

before

21356



after



500 Westheimer

before

21357



after



before

21358

400 Westheimer

after



before

21359

400 Westheimer

after



400 Westheimer

before

21360



after



2600 Dunlavy

before

21361



after



2600 Dunlavy

before

21362



after



2600 Dunlavy

before

21363



after



2600 Dunlavy

before

21364



after



1600 W Alabama

before

21365



after



1700 W Alabama

before

21366



after



1800 W Alabama

before

21367



after



1800 W Alabama

before

21368



after



1900 W Alabama

before

21369



after



2000 W Alabama

before

21370



after



2000 W Alabama

before

21371



after



2000 W Alabama

before

21372



after



3100 S Shepherd

before

21373



after



before
21374

3000 S Shepherd

after



before
21375

3000 S Shepherd

after



1500 Haddon

before

21376



after



Improvement District # 6

Graffiti Abatement

Before and After Pictures

October 12, 2017

Private Property

1637 Westheimer

before

21377



after



1637 Westheimer

before

21378



after



1639 Westheimer

before

21379



after



1639 Westheimer

before

21380



after



1629 Westheimer

before

21381



after



1629 Westheimer

before

21382



after



1627 Westheimer

before
21383

after



1627 Westheimer

before
21384

after



1600 Westheimer

before

21385



after



1400 Hawthorne

before

21386



after



before

21387



1400 Hawthorne

after



before

21388



1400 Hawthorne

after



Public Property

3300 Mulberry

before

21389



after



3300 Mulberry

before

21390



after



Dumpsters

1637 Westheimer

before

21391



after



1637 Westheimer

before

21392



after



1400 Hawthorne

before

21393



after



1400 Hawthorne

before

21394



after



Improvement District # 6

Graffiti Abatement

Before and After Pictures

October 16, 2017

Private Property

before

21395

2200 Converse

after



before

21396

2200 Converse

after



before

21397

800 Drew

after



before

21398

800 Drew

after



before

21399

1400 Montrose

after



Public Property

1700 Westheimer

before

21400



after



1200 Westheimer

before

21401



after



before
21402

3100 Montrose

after



before
21403

3100 Montrose

after



3100 Montrose

before

21404



after



3100 Montrose

before

21405



after



before

21406

2200 Converse

after



before

21407

800 W Drew

after



before

21408

2400 Converse

after



before

21409

2300 Montrose

after



before

21410

2600 Mason

after



before

21411

2600 Mason

after



before

21412

1400 Montrose

after



before

21413

3100 Montrose

after



1800 Westheimer

before

21414



after



1800 Westheimer

before

21415



after



900 Hawthorne

before

21416



after



900 W Alabama

before

21417



after



3800 Dunlavy

before

21418



after



Improvement District # 6

Graffiti Abatement

Before and After Pictures

October 19, 2017

Private Property

1639 Westheimer

before

21419



after



1639 Westheimer

before

21420



after



1637 Westheimer

before

21421



after



1637 Westheimer

before

21422



after



1637 Westheimer

before

21423



after



1639 Westheimer

before

21424



after



1641 Westheimer

before

21425



after



1641 Westheimer

before

21426



after



1641 Westheimer

before

21427



after



1617 Westheimer

before

21428



after



1617 Westheimer

before

21429



after



1617 Westheimer

before

21430



after



1617 Westheimer

before

21431



after



1617 Westheimer

before

21432



after



1627 Westheimer

before

21433



after



Public Property

1200 Westheimer

before

21434



after



1200 Westheimer

before

21535



after



1200 Westheimer

before

21436



after



2700 Commonwealth

before

21437



after



4600 Dunlavy

before

21438



after



4600 Dunlavy

before

21439



after



4700 Dunlavy

before

21440




after



4700 Mandell

before

21441



after



before

21442

2000 Grant

after



Improvement District # 6

Graffiti Abatement

Before and After Pictures

October 23, 2017

Private Property

2500 Montrose

before

21443



after



1627 Westheimer

before

21444



after



1627 Westheimer

before

21445



after



1627 Westheimer

before

21446



after



Public Property

before

21447

1600 Montrose

after



before

21448

1700 Montrose

after



before
21449

1800 Montrose

after



before
21450

1800 Montrose

after



before
21451

1800 Montrose

after



before
21452

1000 Bomar

after



2000 Montrose

before

21453



after



2000 Montrose

before

21454



after



before

21455

3400 Roseland

after



before

21456

1400 Westheimer

after



1400 Westheimer

before

21457



after



1800 Westheimer

before

21458



after



1700 Westheimer

before

21459



after



1700 Westheimer

before

21460



after



2600 Dunlavy

before

21461



after




2600 Dunlavy

before

21462



after



1600 Westheimer

before

21463



after



1600 Westheimer

before

21464



after



2500 Montrose

before

21465



after



2500 Montrose

before

21466



after



2500 Montrose

before

21467



after



Improvement District # 6

Graffiti Abatement

Before and After Pictures

October 26, 2017

Private Property


2605 Dunlavy

before

21468



after



Public Property

1000 W. Drew

before

21469



after



2500 Hopkins

before

21470



after



900 W. Alabama

before

21471



after



1000 Westheimer

before

21472



after



1200 Westheimer

before

21473



after



3400 Mulberry

before

21474



after



3400 Mulberry

before

21475



after



3400 Mulberry

before

21476



after



3500 Dunlavy

before

21477



after



3500 Dunlavy

before

21478



after



2600 Windsor

before

21479



after



2700 Montrose

before

21480



after



1100 W. Alabama

before

21481



after



1300 W. Alabama

before

21482



after



1300 W. Alabama

before
21483

after



1700 W. Alabama

before
21484

after



1700 W. Alabama

before
21485



after



1700 W. Alabama

before
21486



after



3800 Dunlavy

before

21487



after



3800 Dunlavy

before

21488



after



1400 Richmond

before

21489



after



1400 Richmond

before

21490



after



2600 Dunlavy

before

21491



after



Dumpsters

1400 Hawthorne

before

21492



after



Improvement District # 6

Graffiti Abatement

Before and After Pictures

October 30, 2017

Private Property

1639 Westheimer

before

21493



after



1639 Westheimer

before

21494



after



1639 Westheimer

before

21495



after



1627 Westheimer

before

21496



after



1627 Westheimer

before

21497



after



1550 Westheimer

before

21498



after



1550 Westheimer

before

21499



after



Public Property

1500 Westheimer

before

21500



after



1500 Westheimer

before

21501



after



1500 Westheimer

before

21502



after



1500 Westheimer

before

21503



after



1500 Westheimer

before

21504



after




1100 W Alabama

before

21505



after



1600 Westheimer

before

21506



after



1600 Westheimer

before

21507



after



1300 W Alabama

before

21508



after



1500 W Alabama

before

21509




after



before
21510

1600 W Alabama

after



before
21511

1600 W Alabama

after



before

21512

600 W Gray

after



before

21513

600 W Gray

after



1600 W Alabama

before

21514



after

