

# Montrose District



Graffiti Abatement Reports

---

July 2017

# Montrose District

## Monthly Graffiti Abatement Reports 2017

Abated	Jan	Feb	Mar	Apr	May	June	July	Aug	Sept	Oct	Nov	Dec	2017 Total
Business Property	79	30	38	47	43	73	50						360
Public Property	121	153	162	117	206	171	164						1094
Trash Dumpsters	1	8	6	16	12	10	7						60
<b>Total:</b>	<b>201</b>	<b>191</b>	<b>206</b>	<b>180</b>	<b>261</b>	<b>254</b>	<b>221</b>						<b>1514</b>

Graffiti Abatement Reports Totals 2008 - 2016											
	2008	2009	2010	2011	2012	2013	2014	2015	2016	2017	Totals
<b>Abated</b>											
Business Property	184	98	144	563	522	467	747	835	717	360	<b>4,637</b>
Public Property	538	771	935	1,802	1,724	1839	2356	2271	2081	1094	<b>15,411</b>
Trash Dumpsters	28	40	48	59	114	84	82	134	163	60	<b>812</b>
<b>Total:</b>	<b>750</b>	<b>909</b>	<b>1,127</b>	<b>2,424</b>	<b>2,360</b>	<b>2,390</b>	<b>3,185</b>	<b>3,240</b>	<b>2,961</b>	<b>1,514</b>	<b>20,860</b>

# Improvement District # 6

Graffiti Abatement

**Before and After Pictures**

**July 3, 2017**

# Private Property



## 2800 Whitney

before

20640



after



## 2800 Whitney

before

20641



after





## 2800 Whitney

before

20642



after



## 1400 Richmond

before

20643



after



# Public Property



## 1000 Fairview

before

20644



after



## 1000 Fairview

before

20645



after



## 1000 Fairview

before

20646



after



## 900 Fairview

before

20647



after





before  
20648

2200 Grant

after



before  
20649

2200 Grant

after



before

20650

3300 Taft

after



before

20651

3300 Taft

after





before

20652

3300 Taft

after



before

20653

2600 Dunlavy

after





## 2700 Dunlavy

before

20654



after



## 3800 McDuffie

before

20655



after



before

3800 McDuffie

after

20656



before

3800 McDuffie

after

20657





## 1400 Richmond

before

20658



after



## 1400 Richmond

before

20659



after





before

20660



1000 Banks

after



before

20661



2400 Woodhead

after



## 1900 Fairview

before

20662



after



## 2200 Taft

before

20663



after





before

20664

900 Welch

after



# Improvement District # 6

Graffiti Abatement

**Before and After Pictures**

**July 6, 2017**


# Private Property



## 1500 Montrose

before

20665



after



## 1500 Montrose

before

20666



after





before

20667

# 1300 W Clay

after



# Public Property



before

20668

500 Lovett

after



before

20669

2300 Montrose

after





## 2300 Montrose

before

20670



after



## 2300 Montrose

before

20671



after





## 2300 Montrose

before

20672



after




## 2300 Montrose

before

20673



after



## 2300 Montrose

before

20674



after



## 2300 Montrose

before

20675



after





## 2300 Montrose

before

20676



after



## 2300 Montrose

before

20677



after





# 1600 Westheimer

before

20678



after



# 1600 Westheimer

before

20679



after



before

20680



2600 Waugh

after



before

20681



2700 Waughcrest

after





before

20682



1100 W Gray

after



before

20683



1100 W Gray

after



before

20684

## 4600 Hazard

after



before

20685

## 4700 Hazard

after





## 4700 Mandell

before

20686



after



## 1100 Joe Annie

before

20687



after





before

20688

## 1800 Commonwealth

after



before

20689

## 1800 Commonwealth

after





before  
20690

## 1700 Commonwealth

after



before  
20691

## 1700 Commonwealth

after





## 1000 Columbus

before

20692



after



## 1000 Columbus

before

20693



after





# Improvement District # 6

Graffiti Abatement

**Before and After Pictures**

**July 10, 2017**

# Private Property



before

20694

## 2300 Park

after



before

20695

## 4300 Mandell

after



# 1600 Westheimer

before

20696



after





# Public Property

## 1700 Westheimer

before

20697



after



## 1600 Westheimer

before

20698



after





## 3700 Dunlavy

before

20699



after



## 3700 Dunlavy

before

20700



after





## 3700 Dunlavy

before

20701



after



## 3700 Dunlavy

before

20702



after





## 3300 Mandell

before

20703



after



## 3300 Mandell

before

20704



after





## 3300 Mandell

before

20705



after



## 3300 Mandell

before

20706



after





## 3300 Mandell

before

20707



after



## 2100 Dunlavy

before

20708



after





## 2100 Dunlavy

before

20709



after



## 2100 Dunlavy

before

20710



after





## 2300 Dunlavy

before

20711



after



## 2600 Dunlavy

before

20712



after





## 2600 Dunlavy

before

20713



after



## 2600 Dunlavy

before

20714



after





## 2700 Dunlavy

before

20715



after



## 2700 Dunlavy

before

20716



after



# Dumpsters



# 4300 Mandell

before

20717



after



# Improvement District # 6

Graffiti Abatement

**Before and After Pictures**

**July 13, 2017**



# Private Property

before  
20718

## 1000 Jackson

after



before  
20719

## 2300 Grant

after





before

20720

2500 Grant

after



before

20721

2500 Grant

after





before

20722

## 3200 Graustark

after





# Public Property

before

20723



2400 Ralph

after



before

20724



1600 Fairview

after





before  
20725

## 1500 Indian

after



before  
20726

## 1300 Westheimer

after





## 1200 Hawthorne

before

20727



after



## 1800 Richmond

before

20728



after





## 1800 Richmond

before

20729



after



## 1700 W Alabama

before

20730



after





## 3200 Graustark

before

20731



after



## 3200 Graustark

before

20732



after





## 1800 W Alabama

before

20733



after



## 2300 Grant

before

20734



after





before

20735

2300 Grant

after



before

20736

2300 Grant

after





before

20737

2300 Grant

after



before

20738

2300 Grant

after



# Dumpsters



before  
20739

## 3900 McDuffie

after



before  
20740

## 3800 McDuffie

after



# Improvement District # 6

Graffiti Abatement

**Before and After Pictures**

**July 17, 2017**



# Private Property

## 1500 Westheimer

before

20741



after



## 1500 Westheimer

before

20742



after





before  
20743

4400 Yupon

after



before  
20744

4400 Yupon

after



before

20745



4400 Yupon

after



before

20746



4400 Yupon

after





before

20747

## 2200 Converse

after



# Public Property



before

20748

## 3300 Taft

after



before

20749

## 900 W Alabama

after



## 3300 Mandell

before

20750



after



## 3300 Mandell

before

20751



after





## 3300 Mandell

before

20752



after



## 1400 Westheimer

before

20753



after





# 1400 Westheimer

before

20754



after



# 1400 Westheimer

before

20755



after





## 1600 Westheimer

before

20756



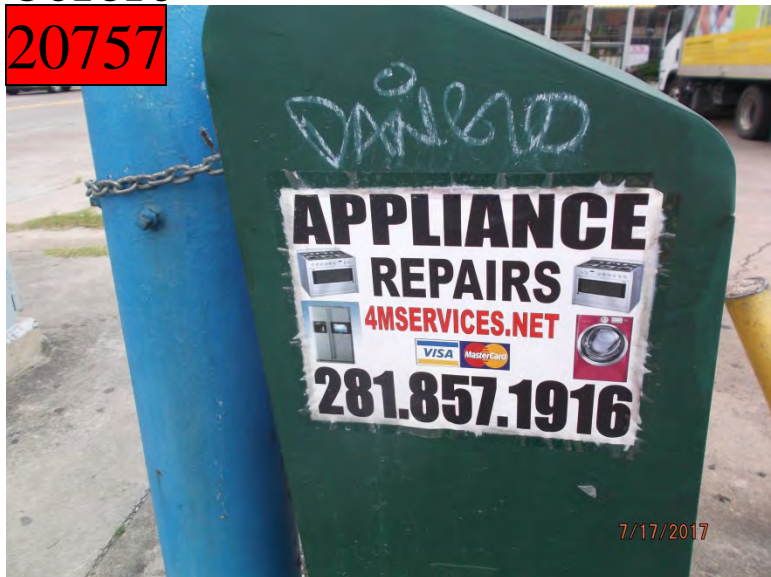
after



## 1600 Westheimer

before

20757



after





## 1600 Westheimer

before

20758



after



## 1600 Westheimer

before

20759



after





# 1600 Westheimer

before

20760



after



# 1600 Westheimer

before

20761



after



## 1500 Fairview

before

20762



after



## 1500 Fairview

before

20763



after





## 2500 Waugh

before

20764



after



## 2500 Waugh

before

20765



after



before

20766

## 4400 Yupon

after





# Improvement District # 6

Graffiti Abatement

**Before and After Pictures**

**July 20, 2017**

# Private Property




before

20767

2300 Converse

after




before

20768

2300 Converse

after





before

20769

2300 Converse

after



before

20770

2300 Converse

after





before

20771



1600 Haddon

after



before

20772



1600 Haddon

after





before

20773



1600 Haddon

after



before

20774



1600 Haddon

after





# Public Property

## 1000 California

before

20775



after



## 900 Hyde Park

before

20776



after





## 900 Hyde Park

before

20777



after



## 900 Hyde Park

before

20778



after





## 2400 Montrose

before

20779



after



## 800 Drew

before

20780



after





before

20781

700 Peden

after



before

20782

1700 Montrose

after





before

20783

1500 Welch

after



before

20784

3900 Greeley

after





# 1500 Montrose

before

20785



after



# Dumpsters



## 1700 Montrose

before

20786



after



## 1200 Rosine

before

20787



after



# Improvement District # 6

Graffiti Abatement

**Before and After Pictures**

**July 24, 2017**




# Private Property

before

20788

## 1800 Commonwealth

after



before

20789

## 1800 Commonwealth

after





before

20790

## 1800 Commonwealth

after



before

20791

## 1800 Commonwealth

after





## 1400 Hawthorne

before

20792



after



## 1400 Hawthorne

before

20793



after





# 1400 Hawthorne

before

20794



after



# Public Property



before

20795

2800 Taft

after



before

20796

2800 Taft

after



before

20797

400 Westheimer

after



before

20798

400 Westheimer

after





before  
20799

## 400 Westheimer

after



before  
20800

## 400 Westheimer

after





before

20801

## 400 Westheimer

after



before

20802

## 1100 Banks

after





before

20803

3100 Taft

after



before

20804

3100 Taft

after



# 1600 Westheimer

before

20805



after



# 1600 Westheimer

before

20806



after





## 1800 W Alabama

before

20807



after



## 1800 W Alabama

before

20808



after



before

20809

2200 Taft

after



before

20810

2200 Taft

after





before

20811

2200 Taft

after



before

20812

2200 Taft

after





before

20813

2200 Taft

after



1900 Stanford

before

20814

after





# Improvement District # 6

Graffiti Abatement

**Before and After Pictures**

**July 27, 2017**

# Public Property



before

20815

## 2600 Mason

after



before

20816

## 1800 Fairview

after





## 2400 Mandell

before

20817



after



## 2400 Mandell

before

20818



after





## 1200 Hyde Park

before

20819



after



## 2000 Montrose

before

20820



after





## 2000 Montrose

before  
20821



after



## 1900 Vassar

before  
20822



after





before  
20823

2200 Montrose

after



before  
20824

2200 Montrose

after



## 4600 Graustark

before

20825



after



## 4600 Graustark

before

20826



after





## 4600 Graustark

before

20827



after



## 4600 Graustark

before

20828



after





## 4600 Graustark

before

20829



after



## 800 Fargo

before

20830



after





before

20831

800 Fargo

after



before

20832

800 Fargo

after



# Dumpsters



## 1400 Hawthorne

before

20833



after



## 1400 Hawthorne

before

20834



after



# Improvement District # 6

Graffiti Abatement

**Before and After Pictures**

**July 31, 2017**



# Private Property

# 1618 Westheimer

before

20835



after



# 1618 Westheimer

before

20836



after





## 1618 Westheimer

before

20837




after



## 1618 Westheimer

before

20838



after



## 1618 Westheimer

before

20839



after



## 1618 Westheimer

before

20840



after





## 1618 Westheimer

before

20841



after



## 1618 Westheimer

before

20842



after



## 1618 Westheimer

before

20843



after



## 4600 Graustark

before

20844



after





## 4600 Graustark

before

20845



after



## 4600 Graustark

before

20846



after





# 1921 Westheimer

before

20847



after





# Public Property

before

20848



2400 Huldý

after



before

20849



2400 Huldý

after





## 1700 Westheimer

before

20850



after



## 1700 Westheimer

before

20851



after





## 2600 Crocker

before

20852



after



## 800 Lovett

before

20853



after






before

20854



3300 Taft

after



before

20855



1800 Westheimer

after





## 1800 Westheimer

before

20856



after



## 4600 Graustark

before

20857



after





## 4600 Graustark

before

20858



after



## 4600 Graustark

before

20859



after





before

20860

## 4600 Graustark

after

