

Montrose District



Graffiti Abatement Reports

May 2017

Montrose District

Monthly Graffiti Abatement Reports 2017

Abated	Jan	Feb	Mar	Apr	May	June	July	Aug	Sept	Oct	Nov	Dec	2017 Total
Business Property	79	30	38	47	43								237
Public Property	121	153	162	117	206								759
Trash Dumpsters	1	8	6	16	12								43
Total:	201	191	206	180	261								1039

Graffiti Abatement Reports Totals 2008 - 2016											
	2008	2009	2010	2011	2012	2013	2014	2015	2016	2017	Totals
Abated											
Business Property	184	98	144	563	522	467	747	835	717	237	4,514
Public Property	538	771	935	1,802	1,724	1839	2356	2271	2081	759	15,076
Trash Dumpsters	28	40	48	59	114	84	82	134	163	43	795
Total:	750	909	1,127	2,424	2,360	2,390	3,185	3,240	2,961	1039	20,385

Improvement District # 6

Graffiti Abatement

Before and After Pictures

May 1, 2017

Private Property

2600 Dunlavy

before

20125



after



2600 Dunlavy

before

20126



after



2600 Dunlavy

before

20127



after



2600 Dunlavy

before

20128



after



2600 Dunlavy

before

20129



after



2600 Dunlavy

before

20130



after



2600 Dunlavy

before

20131



after



2600 Dunlavy

before

20132



after



Public Property

before
20133

2600 Hazard

after



before
20134

2500 Hazard

after



1700 Westheimer

before

20135



after



1700 Westheimer

before

20136



after



1700 Westheimer

before

20137



after



3200 Montrose

before

20138



after



3300 Yoakum

before

20139



after



500 Westheimer

before

20140



after



before

20141

500 Westheimer

after



before

20142

500 Westheimer

after



3200 Stanford

before
20143



after



3200 Stanford

before
20144



after



before
20145

500 Lovett

after



before
20146

500 Lovett

after



2400 Mandell

before

20147



after



2600 Dunlavy

before

20148



after



2600 Dunlavy

before

20149



after



2600 Dunlavy

before

20150



after



Dumpsters

1400 Hawthorne

before

20151



after



Improvement District # 6

Graffiti Abatement

Before and After Pictures

May 4, 2017

Private Property

1200 California

before

20152



after



2600 Waugh

before

20153



after



before

20154

4200 Driscoll

after



Public Property

3400 Roseland

before

20155



after



3400 Roseland

before

20156



after



3400 Roseland

before

20157



after



2600 Hazard

before

20158



after



1800 Westheimer

before

20159



after



1800 Westheimer

before

20160



after



2600 Woodhead

before

20161



after



2500 Woodhead

before

20162



after



2500 Woodhead

before

20163



after



2500 Woodhead

before

20164



after



1800 Westheimer

before

20165



after



1800 Westheimer

before

20166



after



before

20167

1300 Vassar

after



before

20168

1300 W Clay

after



before

20169



2500 Yupon

after



before

20170



2500 Yupon

after



before

20171

1100 Joe Annie

after



Improvement District # 6

Graffiti Abatement

Before and After Pictures

May 8, 2017

Private Property

1400 Westheimer

before

20172



after



1400 Westheimer

before

20173



after



before
20174

2500 Morse

after



before
20175

1700 Westheimer

after



Public Property

1200 Westheimer

before

20176



after



1200 Westheimer

before

20177



after



1200 Westheimer

before

20178



after



1300 Westheimer

before

20179



after



1300 Westheimer

before

20180



after



1300 Westheimer

before

20181



after



1300 Westheimer

before

20182



after



1300 Westheimer

before

20183



after



1500 Westheimer

before

20184



after



1500 Westheimer

before

20185



after



1500 Westheimer

before

20186



after



1500 Westheimer

before

20187



after



1500 Westheimer

before
20188

after



1500 Westheimer

before
20189

after



1600 Westheimer

before

20190



after



2600 Dunlavy

before

20191



after



2600 Dunlavy

before

20192



after



2600 Dunlavy

before

20193



after



1700 Westheimer

before
20194



after



1700 Westheimer

before
20195



after



1700 Westheimer

before
20196

after



1700 Westheimer

before
20197

after



2500 Woodhead

before

20198



after



2500 Woodhead

before

20199



after



1800 Westheimer

before

20200



after



1800 Westheimer

before

20201



after



1800 Westheimer

before

20202



after



1800 Westheimer

before

20203



after



1700 Westheimer

before

20204



after



1700 Westheimer

before

20205



after



Dumpsters

before
20206

1300 Westheimer

after



before
20207

2700 Ridgewood

after



Improvement District # 6

Graffiti Abatement

Before and After Pictures

May 11, 2017

Private Property

1627 Westheimer

before

20208



after



1627 Westheimer

before

20209



after



before
20210

1411 W Alabama

after



before
20211

1411 W Alabama

after



1600 Westheimer

before
20212



after



Public Property

1600 Westheimer

before
20213



after



1600 Westheimer

before
20214



after



1600 Westheimer

before

20215



after



1600 Westheimer

before

20216



after



1700 Westheimer

before

20217



after



1700 Westheimer

before

20218




after



before
20219

2600 Hazard

after



before
20220

2600 Hazard

after



before
20221

1300 W Alabama


after



before
20222

1300 W Alabama

after



before
20223



1300 W Alabama

after



before
20224



1300 W Alabama

after



before

20225

1600 W Alabama

after



before

20226

1600 W Alabama

after



before

20227



1600 W Alabama

after



before

20228



1600 W Alabama

after



before

20229

1400 W Alabama

after



before

20230

1700 W Alabama

after



1632 W Alabama

before

20231




after




1632 W Alabama

before

20232



after



before

20233

1632 W Alabama

after



before

20234

1700 W Alabama

after



1700 W Alabama

before

20235



after



1800 W Alabama

before

20236



after



before

20237



1800 W Alabama

after



before

20238



1800 W Alabama

after



before

20239

1800 W Alabama

after



before

20240

1900 W Alabama

after



4700 Woodhead

before
20241

after



4700 Woohead

before
20242

after



Dumpsters

before
20243

3800 Hazard

after



Improvement District # 6

Graffiti Abatement

Before and After Pictures

May 15, 2017

Private Property

1400 Richmond

before

20244



after



Public Property

1000 Fairview

before

20245



after



3600 Dunlavy

before

20246



after



before
20247

800 Fairview

after



before
20248

800 Fairview

after



3500 Dunlavy

before

20249



after



3500 Dunlavy

before

20250



after



before
20251

500 Lovett

after



before
20252

1300 Banks

after



1400 Richmond

before

20253



after



1400 Richmond

before

20254



after



4200 Dunlavy

before

20255



after



4200 Hazard

before

20256



after



4100 Dunlavy

before

20257



after



4100 Dunlavy

before

20258



after



before

20259

1900 W Gray

after



before

20260

1900 W Gray

after



Improvement District # 6

Graffiti Abatement

Before and After Pictures

May 18, 2017

Private Property

1600 Westheimer

before

20261



after



1600 Westheimer

before

20262



after



1600 Westheimer

before

20263



after



1600 Westheimer

before

20264



after



1600 Westheimer

before

20265



after



1600 Westheimer

before

20266



after




1600 Westheimer

before

20267



after



1600 Westheimer

before

20268



after



1600 Westheimer

before

20269



after



1600 Westheimer

before

20270



after



1600 Westheimer

before

20271



after



1600 Westheimer

before

20272



after



Public Property

1500 Westheimer

before

20273



after



1500 Westheimer

before

20274



after



before

20275



1800 W Alabama

after



before

20276



3900 Woodhead

after



3900 Woodhead

before

20277



after



3900 Woodhead

before

20278



after



2000 Richmond

before

20279



after



3100 Shepherd

before

20280



after



before
20281

3500 Brun

after



before
20282

3500 Brun

after



before

20283

2000 Haddon

after



before

20284

2000 Haddon

after



before

2000 Haddon

after

20285



before

2000 Haddon

after

20286



2600 Woodhead

before

20287



after



1400 Indiana

before

20288



after



before

20289

1400 Indiana

after



before

20290

2400 Hardy

after



before

20291



2400 Hardy

after



before

20292



2400 Hardy

after



Dumpsters

before

20293



900 Harold

after



before

20294



900 Harold

after



before

20295

900 Harold

after



before

20296

900 Harold

after



7900 Woodhead

before

20297



after



Improvement District # 6

Graffiti Abatement

Before and After Pictures

May 22, 2017

Private Property

before
20298

1400 Hawthorne

after



before
20299

1400 Hawthorne

after



1400 Hawthorne

before

20300



after



1400 Hawthorne

before

20301



after



1400 Hawthorne

before

20302



after



Public Property

before

20303

3200 Taft

after



before

20304

3300 Taft

after



before

20305

3400 Roseland

after



before

20306

3300 Mandell

after



before

2000 Montrose

after



before

2000 Montrose

after



before

2000 Montrose

after

20309



before

2000 Montrose

after

20310



before

20311



1000 Welch

after



before

20312



2200 McDuffie

after



before

20313

1900 W Gray

after



before

20314

1900 W Gray

after



before

20315

1900 W Gray

after



Dumpsters

1400 Hawthorne

before

20316



after



Improvement District # 6

Graffiti Abatement

Before and After Pictures

May 25, 2017

Private Property

1400 Hawthorne

before

20317



after



Public Property

before
20318

1000 Peden

after



before
20319

3100 Taft

after



before

20320

400 Westheimer

after



before

20321

400 Westheimer

after



3300 Mandell

before

20322



after



3900 McDuffie

before

20323



after



before

20324

2700 Lincoln

after



before

20325

2700 Lincoln

after



4600 Graustark

before

20326



after



4600 Graustark

before

20327



after



4600 Graustark

before

20328



after



1800 W Alabama

before

20329



after



before

20330

2300 Park

after



before

20331

2300 Park

after



before

20332

1900 Commonwealth

after



before

20333

2200 Commonwealth

after



Dumpsters

before

20334



1400 Hawthorne

after



before

20335



1400 Hawthorne

after



Improvement District # 6

Graffiti Abatement

Before and After Pictures

May 30, 2017

Private Property

600 Avondale

before

20336



after



600 Avondale

before

20337



after



520 Westheimer

before

20338



after



520 Westheimer

before

20339



after



Public Property

before
20340

500 Westheimer

after



before
20341

600 Westheimer

after



1000 Westheimer

before
20342

after



1000 Westheimer

before
20343

after



1000 Westheimer

before
20344



after



3100 Montrose

before
20345



after



3100 Montrose

before
20346



after



3100 Montrose

before
20347



after



before
20348

3100 Montrose

after



before
20349

3100 Montrose

after



before
20350

3100 Montrose

after



before
20351

3200 Montrose

after



before

3200 Montrose

after

20352



before

3200 Montrose

after

20353



before
20354

3200 Montrose

after



before
20355

3200 Montrose

after



before
20356

900 Westheimer

after



before
20357

900 Westheimer

after



1100 Richmond

before

20358



after



600 W Alabama

before

20359



after



600 W Alabama

before

20360



after



600 W Alabama

before

20361



after



4500 Montrose

before

20362



after



4500 Montrose

before

20363



after



4500 Montrose

before

20364



after



4500 Montrose

before

20365



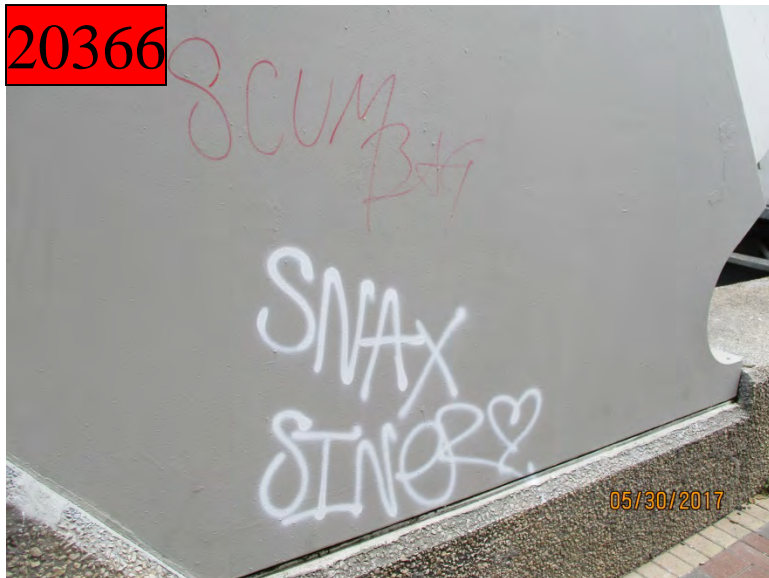
after



4500 Montrose

before

20366



after



4500 Montrose

before

20367



after



4500 Montrose

before

20368



after




4500 Montrose

before

20369



after



4500 Montrose

before

20370




after




4500 Graustark

before

20371



after



before

20372

2700 Ridgewood

after



before

20373

1700 California

after



1600 Westheimer

before

20374



after



1600 Westheimer

before

20375



after



1600 Westheimer

before

20376



after



1600 Westheimer

before

20377



after



1600 Westheimer

before

20378



after



1600 Westheimer

before

20379



after



1500 Westheimer

before

20380



after



1500 Westheimer

before

20381



after



1500 Westheimer

before

20382



after



1500 Westheimer

before

20383



after



1600 Richmond

before

20384



after



4700 Dunlavy

before

20385



after

