

# Montrose District



**Graffiti Abatement Reports**

---

**March 2017**

# Montrose District

## Monthly Graffiti Abatement Reports 2017

Abated	Jan	Feb	Mar	Apr	May	June	July	Aug	Sept	Oct	Nov	Dec	2017 Total
Business Property	79	30	38										147
Public Property	121	153	162										436
Trash Dumpsters	1	8	6										15
<b>Total:</b>	<b>201</b>	<b>191</b>	<b>206</b>										<b>598</b>

Graffiti Abatement Reports Totals 2008 - 2016											
	2008	2009	2010	2011	2012	2013	2014	2015	2016	2017	Totals
<b>Abated</b>											
Business Property	184	98	144	563	522	467	747	835	717	147	<b>4,424</b>
Public Property	538	771	935	1,802	1,724	1839	2356	2271	2081	436	<b>14,753</b>
Trash Dumpsters	28	40	48	59	114	84	82	134	163	15	<b>767</b>
<b>Total:</b>	<b>750</b>	<b>909</b>	<b>1,127</b>	<b>2,424</b>	<b>2,360</b>	<b>2,390</b>	<b>3,185</b>	<b>3,240</b>	<b>2,961</b>	<b>598</b>	<b>19,944</b>

# Improvement District # 6

Graffiti Abatement

**Before and After Pictures**

**March 2, 2017**

# Private Property



before

19739

## 900 Lovett

after



# Public Property

before

19740

300 Westheimer

after



before

19741

300 Westheimer

after





before

19742



3300 Yupon

after



before

19743



1300 Westheimer

after





# 1300 Westheimer

before

19744



after



# 1300 Westheimer

before

19745



after





before  
19746

## 2700 Commonwealth

after



before  
19747

## 1200 Westheimer

after





## 1200 Westheimer

before

19748



after



## 1200 Westheimer

before

19749



after





## 1200 Westheimer

before

19750



after



## 1700 Westheimer

before

19751



after





## 3300 Mandell

before

19752



after



## 3300 Mandell

before

19753



after





before

19754



800 Welch

after



before

19755



800 Willard

after





before  
19756

900 Sul Ross

after



before  
19757

900 Sul Ross

after



before

19758

900 Sul Ross

after



before

19759

1900 W. Gray

after





## 1100 W. Gray

before

19760



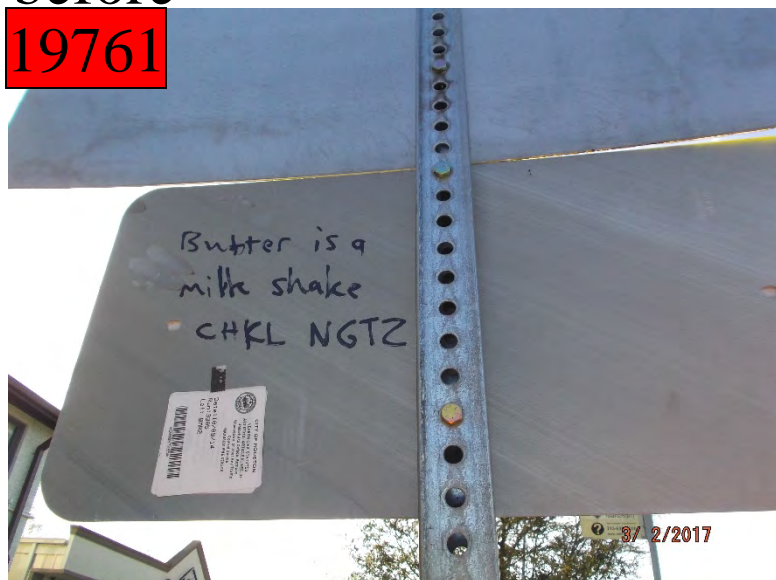
after



## 700 W. Gray

before

19761



after



# 2100 Crocker

before

19762



after



# Improvement District # 6

Graffiti Abatement

**Before and After Pictures**

**March 6, 2017**

# Private Property



## 3200 Yoakum

before

19763



after



## 3200 Yoakum

before

19764



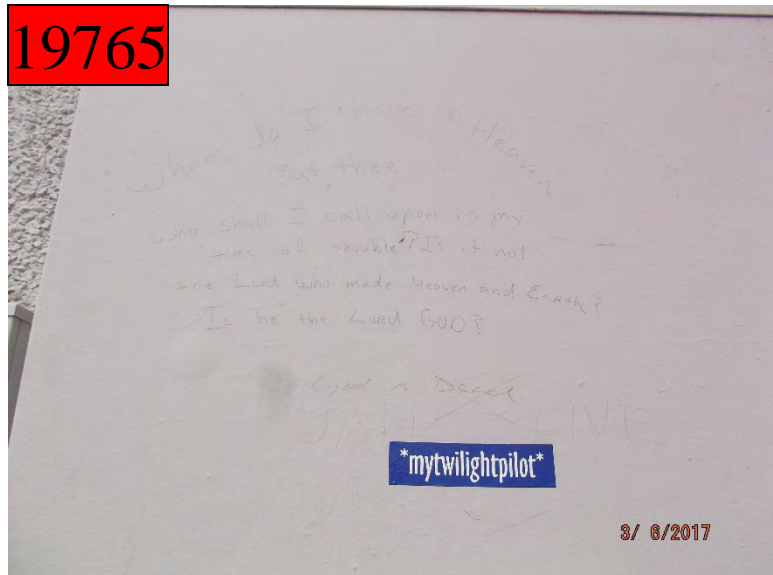
after



## 3200 Yoakum

before

19765



after



## 3200 Yoakum

before

19766



after





## 3200 Yoakum

before

19767



after



## 3200 Yoakum

before

19768



after



# Public Property

## 1800 Westheimer

before

19769



after



## 1800 Westheimer

before

19770



after





before  
19771

3100 Montrose

after



before  
19772

3800 Mandell

after





before  
19773

## 500 Westheimer

after



before  
19774

## 500 Westheimer

after





## 3700 Dunlavy

before

19775



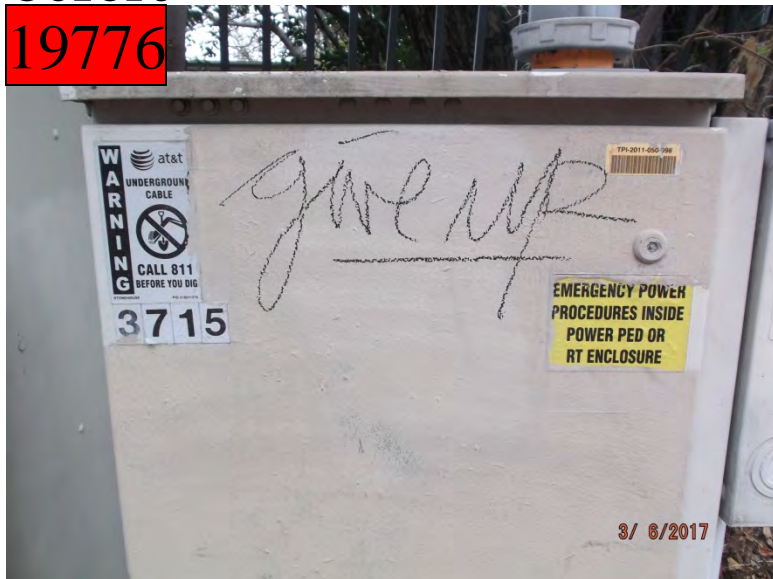
after



## 3700 Dunlavy

before

19776



after





before

19777

2000 Driscoll

after



before

19778

2000 Driscoll

after





before

19779

1500 Haddon

after



before

19780

1500 Haddon

after



before

19781




2400 Yupon

after



before

19782



1500 Stanford

after



# Improvement District # 6

Graffiti Abatement

**Before and After Pictures**

**March 9, 2017**

# Private Property



## 1600 Westheimer

before

19783



after



## 1000 Jackson Blvd.

before

19784



after





before

19785

1000 Jackson Blvd.

after



before

19786

1000 Jackson Blvd.

after



# 1000 Jackson Blvd.

before

19787



after





# Public Property

## 400 Westheimer

before

19788



after



## 400 Westheimer

before

19789



after





400 Westheimer

before  
19790

after



400 Westheimer

before  
19791

after





before

19792

3100 Taft

after



before

19793

3100 Taft

after






## 3700 Graustark

before

19794



after



## 3700 Graustark

before

19795



after



## 3700 Graustark

before

19796



after



## 3700 Graustark

before

19797



after







before  
19798

## 4700 Hazard



after



before  
19799

## 4700 Hazard

after



## 4700 Woodhead

before

19800




after



## 4700 Woodhead

before

19801



after





# 4700 Dunlavy

before

19802



after



# Dumpsters



# 1600 Westheimer

before

19803



after



# Improvement District # 6

Graffiti Abatement

**Before and After Pictures**

**March 13, 2017**



# Private Property

before

1000 Jackson

after

19804



before

1000 Jackson

after

19805






## 3400 Mulberry

before

19806



after



## 1900 Peden

before

19807



after



# Public Property



## 3600 Dunlavy

before

19808



after



## 3600 Dunlavy

before

19809



after



## 3600 Dunlavy

before

19810



after



## 4900 Mandell

before

19811



after





before  
19812

1700 Vassar

after



before  
19813

1700 Vassar

after





## 1300 Richmond

before

19814



after



## 1800 W Main

before

19815



after





before  
19816

## 4200 Hazard

after



before  
19817

## 4200 Hazard

after



before  
19818

## 4200 Hazard

after



before  
19819

## 4200 Hazard

after






before

19820

1300 Peden

after



before

19821

1300 Peden

after



before

19822

## 1800 Waugh

after





# Improvement District # 6

Graffiti Abatement

**Before and After Pictures**

**March 16, 2017**

# Private Property



# 3400 Yoakum

before

19823



after



# Public Property



before  
19824

2700 Mason

after



before  
19825

200 Stratford

after





## 3500 Rosedale

before

19826



after



## 3300 Montrose

before

19827



after





## 2600 Dunlavy

before

19828



after



## 2600 Dunlavy

before

19829



after





## 1500 California

before

19830



after



## 1500 California

before

19831



after





## 1500 California

before

19832



after



## 1500 California

before

19833



after



## 1500 California

before

19834



after



## 380 McDuffie

before

19835



after





## 4700 Woodhead

before

19836




after



## 4700 Dunlavy

before

19837



after



## 4600 Graustark

before

19838



after



## 4600 Graustark

before

19839



after





## 4600 Graustark

before

19840



after



## 4600 Graustark

before

19841




after




## 4600 Montrose

before

19842




after



## 4600 Montrose

before

19843



after





## 4600 Montrose

before

19844



after



# Improvement District # 6

Graffiti Abatement

**Before and After Pictures**

**March 20, 2017**



# Private Property

before

19845



2300 Grant

after



before

19846



700 Hyde Park

after





## 1500 California

before

19847



after



## 2600 Yoakum

before

19848



after





## 2600 Yoakum

before

19849



after



## 2600 Yoakum

before

19850



after





# Public Property

## 1000 Fairview

before

19851



after



## 700 Hyde Park

before

19852



after





## 800 W Alabama

before

19853



after



## 1600 Missouri

before

19854



after





before

19855



2600 Yupon

after



before

19856



2600 Yupon

after





## 2700 Yoakum

before

19857



after



## 2600 Yoakum

before

19858



after





## 2600 Yoakum

before

19859



after



## 2600 Yoakum

before

19860



after





## 2600 Yoakum

before

19861



after



## 3200 Stanford

before

19862



after



## 4600 Dunlavy

before

19863



after



## 4600 Dunlavy

before

19864



after





before

19865




1000 Banks

after



before

19866



1000 Banks

after




before

19867

1000 Banks

after



before

19868

1000 Banks

after





before  
19869

## 2200 Commonwealth

after



before  
19870

## 2200 Commonwealth

after



before

19871

## 2500 Hazard

after





# Improvement District # 6

Graffiti Abatement

**Before and After Pictures**

**March 23, 2017**

# Private Property



## 416 Westheimer

before

19872



after



## 2700 Whitney

before

19873



after



## 2700 Whitney

before  
19874



after



## 2700 Whitney

before  
19875



after





## 1216 Westheimer

before  
19876



after



## 1100 California

before  
19877



after



# Public Property



## 1200 Westheimer

before

19878



after



## 1300 Westheimer

before

19879



after





## 1300 Westheimer

before

19880



after



## 1400 Westheimer

before

19881



after





# 1500 Westheimer

before  
19882



after



# 1500 Westheimer

before  
19883



after





# 1600 Westheimer

before

19884



after



# 1600 Westheimer

before

19885



after





# 1600 Westheimer

before

19886



after



# 1600 Westheimer

before

19887



after





## 1700 Westheimer

before

19888



after



## 1800 Westheimer

before

19889



after






## 4600 Graustark

before

19890




after



## 4600 Graustark

before

19891



after



## 4600 Graustark

before

19892



after



## 4600 Graustark

before

19893



after

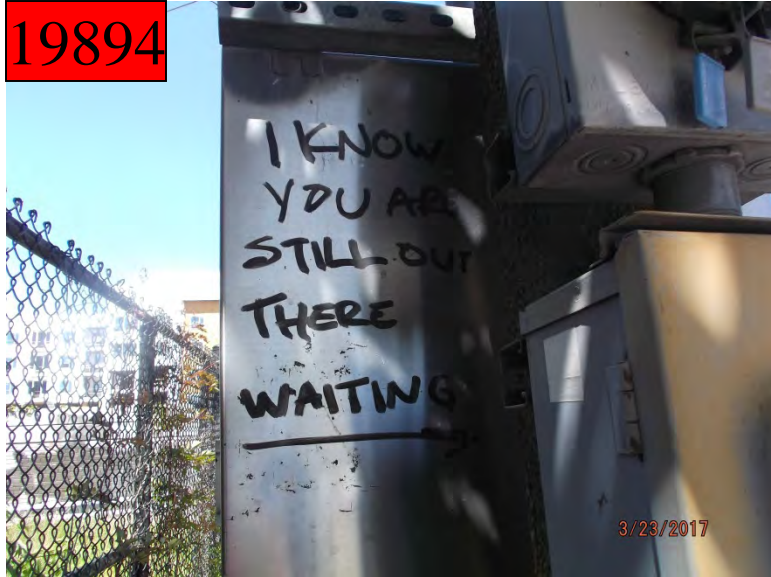




## 4600 Graustark

before

19894



after



## 4600 Graustark

before

19895



after





before

19896

400 Lovett

after



before

19897

400 Lovett

after





before  
19898

## 400 Lovett

after



before  
19899

## 3300 Taft

after



before  
19900

## 2600 Waugh

after



before  
19901

## 1100 California

after





# Improvement District # 6

Graffiti Abatement

**Before and After Pictures**

**March 27, 2017**

# Private Property




before

19902

## 300 Fairview

after



before

19903

## 300 Fairview

after





## 1400 Hawthorne

before

19904



after



## 2400 Ralph

before

19905



after





before

19906

2400 Ralph

after



before

19907

2400 Ralph

after



# Public Property



## 300 Hawthorne

before

19908



after



## 1600 Westheimer

before

19909



after





## 1800 Fairview

before

19910



after



## 1900 Fairview

before

19911



after





before  
19912

## 4600 Hazard


after



before  
19913

## 4700 Hazard

after



before  
19914

## 4600 Hazard

after



before  
19915

## 2400 Elmen

after





# Dumpsters

before  
19916

# 1400 Hawthorne

after



before  
19917

# 1400 Hawthorne

after





before  
19918

1400 Hawthorne

after



before  
19919

1400 Hawthorne

after



# 1400 Hawthorne

before

19920



after





# Improvement District # 6

Graffiti Abatement

**Before and After Pictures**

**March 30, 2017**

# Private Property



## 2400 Dunlavy

before

19921



after



## 2400 Dunlavy

before

19922



after



## 2400 Stanford

before

19923



after





# Public Property

before

19924

600 Fairview

after



before

19925

600 Fairview

after





before

19926

2800 Mason

after



before

19927

2800 Mason

after





before

19928



2500 Mason

after



before

19929



2600 Dunlavy

after





## 2600 Dunlavy

before

19930



after



## 2600 Dunlavy

before

19931



after





## 3300 Mandell

before

19932



after



## 1100 Banks

before

19933



after





## 2400 Dunlavy

before

19934



after



## 2400 Dunlavy

before

19935



after





## 2400 Dunlavy

before

19936



after



## 2400 Dunlavy

before

19937



after





## 2400 Dunlavy

before

19938



after



## 2400 Dunlavy

before

19939



after





before

19940

1100 Banks

after



before

19941

1100 Banks

after





before

19942



1100 Autrey

after



before

19943



1100 Autrey

after



# 4100 Dunlavy

before

19944



after

