

# Montrose District



**Graffiti Abatement Reports**

---

**January 2017**

# Montrose District

## Monthly Graffiti Abatement Reports 2017

Abated	Jan	Feb	Mar	Apr	May	June	July	Aug	Sept	Oct	Nov	Dec	2017 Total
Business Property	79												79
Public Property	121												121
Trash Dumpsters	1												1
<b>Total:</b>	<b>201</b>												<b>201</b>

Graffiti Abatement Reports Totals 2008 - 2016											
	2008	2009	2010	2011	2012	2013	2014	2015	2016	2017	Totals
<b>Abated</b>											
Business Property	184	98	144	563	522	467	747	835	717	79	<b>4,356</b>
Public Property	538	771	935	1,802	1,724	1839	2356	2271	2081	121	<b>14,438</b>
Trash Dumpsters	28	40	48	59	114	84	82	134	163	1	<b>753</b>
<b>Total:</b>	<b>750</b>	<b>909</b>	<b>1,127</b>	<b>2,424</b>	<b>2,360</b>	<b>2,390</b>	<b>3,185</b>	<b>3,240</b>	<b>2,961</b>	<b>201</b>	<b>19,547</b>

# Improvement District # 6

Graffiti Abatement

**Before and After Pictures**

**January 3, 2017**

# Private Property



## 1627 Westheimer

before

19347



after



## 1627 Westheimer

before

19348



after





# 1627 Westheimer

before

19349



after



# 1627 Westheimer

before

19350



after





## 1627 Westheimer

before

19351



after



## 1627 Westheimer

before

19352



after





## 1627 Westheimer

before

19353



after



## 1627 Westheimer

before

19354



after





## 1627 Westheimer

before

19355



after



## 1627 Westheimer

before

19356



after





## 1627 Westheimer

before

19357



after



## 1627 Westheimer

before

19358



after





## 1627 Westheimer

before

19359



after



## 1627 Westheimer

before

19360



after





# 1200 Westheimer

before  
19361



after



# 1200 Westheimer

before  
19362



after





## 1200 Westheimer

before

19363



after



## 1200 Westheimer

before

19364



after





## 1322 Westheimer

before

19365



after



## 1322 Westheimer

before

19366



after





## 1322 Westheimer

before

19367



after



## 1330 Westheimer

before

19368



after




# Public Property



before  
19369

## 2700 Commonwealth

after



before  
19370

## 2600 Yupon

after





before

19371

## 200 Westheimer

after



# Dumpsters

# 1627 Westheimer

before

19372



after





# Improvement District # 6

Graffiti Abatement

**Before and After Pictures**

**January 9, 2017**

# Private Property

## 2410 Dunlavy

before

19373



after



## 2410 Dunlavy

before

19374



after



## 2410 Dunlavy

before

19375



after



# Public Property



before

19376

## 400 Westheimer

after




before

19377

## 400 Westheimer

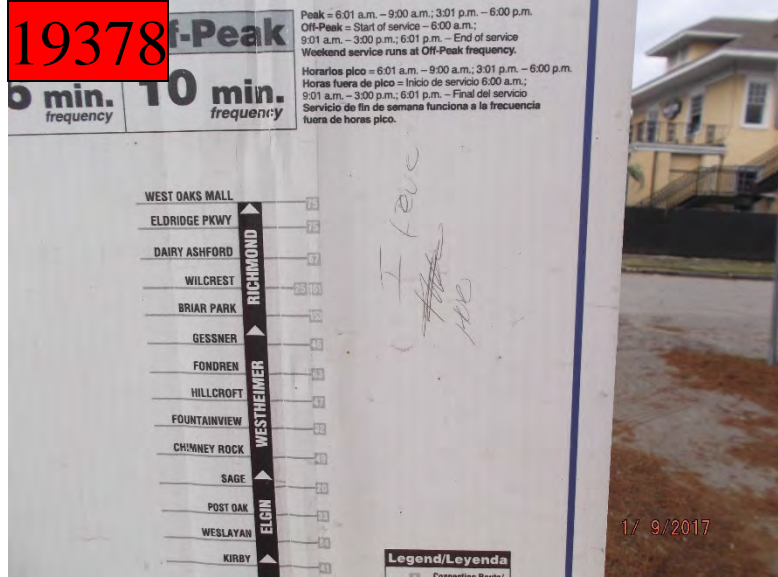
after





400 Westheimer

before



after



400 Westheimer

before



after



before  
19380

## 400 Westheimer

after



before  
19381

## 3400 Roseland

after





## 2400 Dunlavy

before

19382



after



## 1600 Westheimer

before

19383



after





## 1500 Westheimer

before

19384



after



## 1600 Westheimer

before

19385



after





## 1600 Westheimer

before

19386



after



## 1600 Westheimer

before

19387



after





## 4700 Woodhead

before

19388




after




## 4700 Woodhead

before

19389



after






**4700 Westheimer**

before

**19390**




after




**4600 Westheimer**

before

**19391**



after





# 1300 Westheimer

before

19392



after



# 1300 Westheimer

before

19393



after





# 1300 Westheimer

before

19394



after



# 1300 Westheimer

before

19395



after





## 1300 Westheimer

before

19396



after



## 1300 Westheimer

before

19397



after





before

19398



1900 Peden

after



before

19399



1200 Stanford

after



# Improvement District # 6

Graffiti Abatement

**Before and After Pictures**

**January 12, 2017**

# Private Property



## 1200 Westheimer

before

19400




after



## 4000 Greeley

before

19401



after





before

19402



4000 Greeley

after



before

19403



1700 Commonwealth

after



# Public Property



before

19404



3300 Taft

after



before

19405



3300 Taft

after



before

19406



3300 Taft

after



before

19407



3300 Taft

after






before

19408

3300 Taft

after



before

19409

3300 Taft

after



before

19410



3300 Taft

after



before

19411



1200 Westheimer

after





before  
19412

## 2700 Commonwealth

after



before  
19413

## 1600 Westheimer

after





## 4600 Dunlavy

before

19414



after



## 4600 Dunlavy

before

19415



after





before

19416

1700 Vassar

after



before

19417

1700 Vassar

after





## 1700 Richmond

before

19418



after



## 1700 Richmond

before

19419



after





before

## 1800 Commonwealth

after

19420



before

## 1800 Commonwealth

after

19421





before

19422

## 1700 Commonwealth

after



before

19423

## 800 W. Clay

after





before

19424



800 W. Clay

after



before

19425



1400 Columbus

after



# Improvement District # 6

Graffiti Abatement

**Before and After Pictures**

**January 16, 2017**



# Private Property

## 1600 Westheimer

before

19426



after



## 1600 Westheimer

before

19427



after





## 1600 Westheimer

before

19428



after



## 1600 Westheimer

before

19429



after





## 1600 Westheimer

before

19430



after



## 1600 Westheimer

before

19431



after





# 1600 Westheimer

before

19432



after



# 1600 Westheimer

before

19433



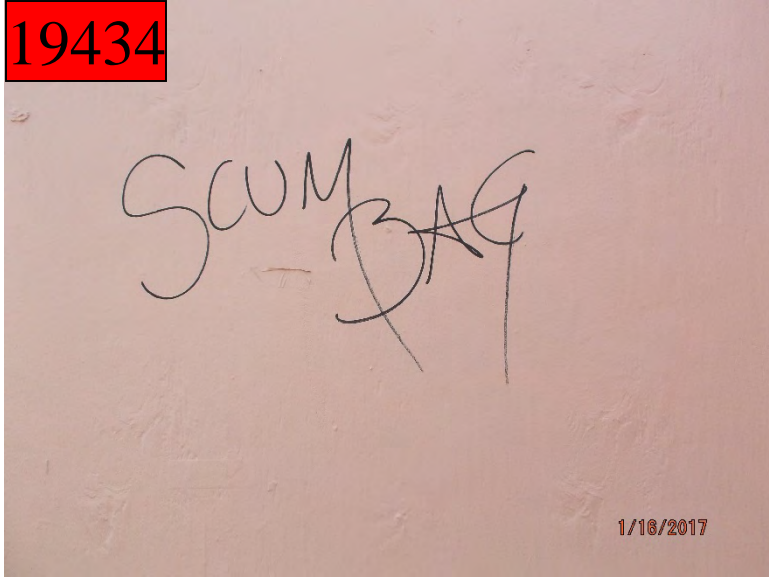
after



## 1600 Westheimer

before

19434



after



## 1600 Westheimer

before

19435



after





## 4001 Stanford

before

19436



after



## 4001 Stanford

before

19437



after





## 4001 Stanford

before

19438



after



## 4001 Stanford

before

19439



after





## 4001 Stanford

before  
19440




after



## 4001 Stanford

before  
19441



after



# Public Property



## 3500 Mandell

before  
19442



after



## 3400 Mandell

before  
19443



after





# 1800 Westheimer

before

19444



after



# 1800 Westheimer

before

19445



after





## 1800 Westheimer

before

19446



after



## 1800 Westheimer

before

19447



after





## 1800 Westheimer

before

19448



after



## 3600 Mandell

before

19449



after





before  
19450

4400 Yupon

after



before  
19451

4400 Yupon

after





before

19452

4400 Yupon

after



before

19453

4400 Yupon

after





# 4300 Montrose

before

19454



after



# Improvement District # 6

Graffiti Abatement

**Before and After Pictures**

**January 19, 2017**



# Private Property

## 1500 Westheimer

before

19455



after



## 1800 Commonwealth

before

19456



after





before

19457

## 1800 Commonwealth

after



before

19458

## 1800 Commonwealth

after






before  
19459

## 1800 Commonwealth

after



before  
19460

## 1800 Commonwealth

after





# Public Property

## 500 Hyde Park

before

19461



after



## 500 Hawthorne

before

19462



after





before

19463

## 3400 Garrett

after



before

19464

## 1700 Harold

after





## 2700 Dunlavy

before

19465



after



## 2700 Dunlavy

before

19466



after

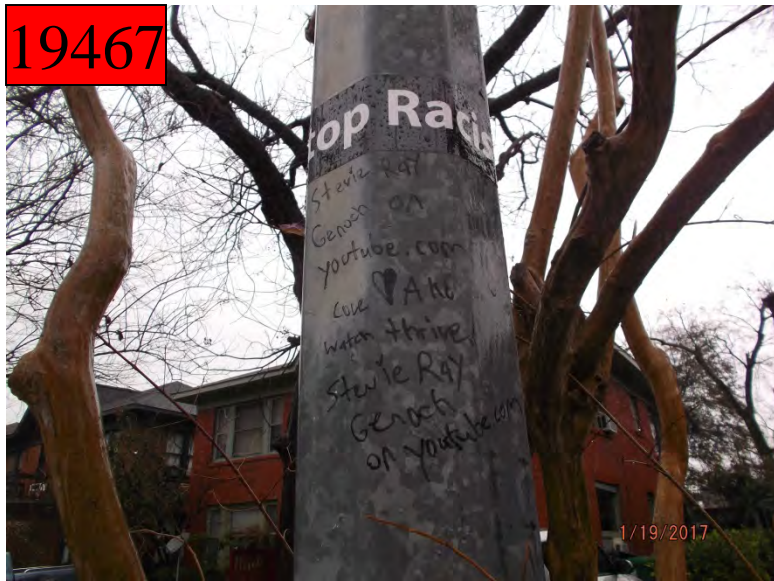




## 1600 Hawthorne

before

19467



after



## 3400 Mandeli St.

before

19468



after



before  
19469

## 3500 Woodhead

after



before  
19470

## 300 Westheimer

after





before  
19471

## 300 Westheimer

after



before  
19472

## 4600 Dunlavy

after



## 4600 Dunlavy

before

19473



after



## 2100 Hazard

before

19474



after





before

19475

## 2100 Hazard

after



before

19476

## 2000 Hazard

after





before  
19477

1500 Driscoll

after



before  
19478

1500 Driscoll

after





# Improvement District # 6

Graffiti Abatement

**Before and After Pictures**

**January 23, 2017**

# Public Property



before

19479

## 500 Branard

after



before

19480

## 500 Branard

after





before

19481

## 500 Branard

after



before

19482

## 1400 Hawthorne

after





# 1600 Westheimer

before

19483



after



# 1600 Westheimer

before

19484



after



# 1600 Westheimer

before

19485



after



# 1600 Westheimer

before

19486



after





# 1500 Westheimer

before

19487



after



# 1500 Westheimer

before

19488



after





## 2600 Dunlavy

before  
19489



after



## 2600 Dunlavy

before  
19490



after





## 2600 Dunlavy

before

19491



after



## 2600 Dunlavy

before

19492



after





## 3500 Dunlavy

before

19493



after



## 3600 Dunlavy

before

19494



after





## 4600 Dunlavy

before

19495



after



## 4600 Dunlavy

before

19496



after





## 1900 Dunlavy

before

19497



after



## 1900 Windsor

before

19498



after





before

19499



1900 Waugh

after



before

19500



1300 Columbus

after



# Improvement District # 6

Graffiti Abatement

**Before and After Pictures**

**January 26, 2017**



# Private Property

## 1637 Westheimer

before

19501



after



## 1637 Westheimer

before

19502



after





## 1637 Westheimer

before

19503



after



## 1637 Westheimer

before

19504



after



# 1643 Westheimer

before  
19505



after



# 1643 Westheimer

before  
19506



after





## 1643 Westheimer

before

19507



after



## 2604 Dunlavy

before

19508



after





# 1643 Westheimer

before

19509



after



# 1643 Westheimer

before

19510



after





## 2605 Dunlavy

before

19511



after



## 1613 Westheimer

before

19512



after





# 1400 Westheimer

before

19513



after



# 1400 Westheimer

before

19514



after





## 1322 Westheimer

before

19515



after



## 1201 Westheimer

before

19516



after



# 1201 Westheimer

before

19517



after





# Public Property

## 1637 Westheimer

before

19518



after



## 1600 Westheimer

before

19519



after





## 1600 Westheimer

before

19520



after



## 2600 Dunlavy

before

19521



after





## 2600 Dunlavy

before

19522



after



## 2600 Dunlavy

before

19523



after





# 1700 Westheimer

before

19524



after



# Improvement District # 6

Graffiti Abatement

**Before and After Pictures**

**January 30, 2017**



# Private Property

## 1207 Westheimer

before

19525



after



## 1400 Hawthorne

before

19526



after





## 1400 Hawthorne

before

19527



after




## 1400 Hawthorne

before

19528



after





## 1400 Hawthorne

before

19529




after



## 1400 Hawthorne

before

19530



after





## 1400 Hawthorne

before

19531



after



## 1400 Hawthorne

before

19532



after





## 1400 Hawthorne

before

19533



after



## 1400 Hawthorne

before

19534



after





# 1400 Hawthorne

before

19535



after



# Public Property



## 1225 Westheimer

before

19536



after



## 1225 Westheimer

before

19537



after





## 1225 Westheimer

before  
19538



after



## 1200 Westheimer

before  
19539



after





## 1200 Westheimer

before

19540



after



## 1300 Westheimer

before

19541



after



## 1300 Westheimer

before

19542



after



## 3300 Graystark

before

19543



after





## 3300 Graystark

before

19544



after



## 1303 Westheimer

before

19545



after





before

19546

## 3500 Montrose

after



before

19547

## 4900 Woodhead

after

