

# Montrose District



Graffiti Abatement Reports

---

June 2016

# Montrose District

## Monthly Graffiti Abatement Reports 2016

Abated	Jan	Feb	Mar	Apr	May	June	July	Aug	Sept	Oct	Nov	Dec	2016 Total
Business Property	61	83	78	48	72	96							438
Public Property	231	197	171	157	144	197							1097
Trash Dumpsters	26	10	17	17	15	7							92
<b>Total:</b>	<b>318</b>	<b>290</b>	<b>266</b>	<b>222</b>	<b>231</b>	<b>300</b>							<b>1627</b>

Graffiti Abatement Reports Totals 2008 - 2016										
	2008	2009	2010	2011	2012	2013	2014	2015	2016	Totals
<b>Abated</b>										
Business Property	184	98	144	563	522	467	747	835	438	<b>3,998</b>
Public Property	538	771	935	1,802	1,724	1839	2356	2271	1097	<b>13,333</b>
Trash Dumpsters	28	40	48	59	114	84	82	134	92	<b>681</b>
<b>Total:</b>	<b>750</b>	<b>909</b>	<b>1,127</b>	<b>2,424</b>	<b>2,360</b>	<b>2,390</b>	<b>3,185</b>	<b>3,240</b>	<b>1,627</b>	<b>17,712</b>



# Improvement District # 6

Graffiti Abatement

**Before and After Pictures**

**June 2, 2016**

# Private Property

## 301 W Alabama

before

17713



after



## 1403 Hyde Park

before

17714



after



# Public Property



before



900 Fairview

after



before



900 Fairview

after





before

17717



900 Fairview

after



before

17718



900 Fairview

after

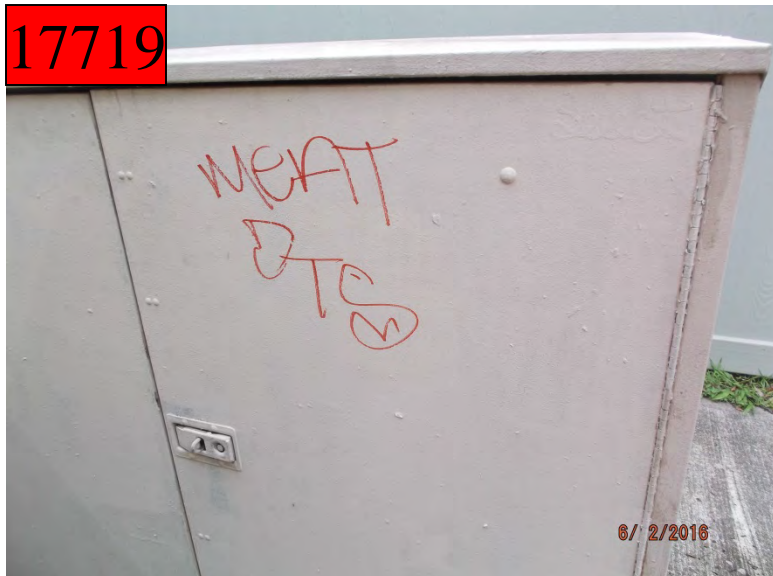


before

## 3400 Roseland

after

17719



before

## 3400 Roseland

after

17720





before

## 3400 Roseland

after

17721



before

## 700 Hawthorne

after

17722



## 3400 Stanford

before

17723



after



## 3400 Stanford

before

17724



after





## 3800 Woodhead

before

17725



after



## 1800 Lexington

before

17726



after





before

17727



## 1700 Portsmouth

after



before

17728



## 1000 Richmond

after





## 1000 Richmond

before

17729



after



## 2500 Waugh

before

17730



after



before

17731

## 2500 Waugh

after



before

17732

## 1300 Dunlavy

after





before

17733



3300 Yupon

after



before

17734



3300 Yupon

after





before

17735



3500 Dallas

after



before

17736



3500 Dallas

after





before

## 1500 Shepherd

after

17737



before

## 1500 Shepherd

after

17738



## 3500 Dunlavy

before

17739



after



## 500 Westheimer

before

17740



after





500 Westheimer

before  
17741



after



500 Westheimer

before  
17742



after





before

17743

100 Whitney

after



before

17744

100 Whitney

after



# Improvement District # 6

Graffiti Abatement

**Before and After Pictures**

**June 6, 2016**



# Private Property

## 2100 Dunlavy

before

17745



after



## 2100 Dunlavy

before

17746



after





## 2100 Montrose

before

17747



after



## 1900 W Alabama

before

17748



after





## 2000 W Alabama

before

17749



after



## 2000 W Alabama

before

17750



after





before

17751

1000 Lovett

after



before

17752

1000 Lovett

after





before

17753

4400 Yupon

after



# Public Property



## 2100 Montrose

before

17754



after



## 2100 Montrose

before

17755



after





## 2100 Montrose

before

17756



after



## 2100 Montrose

before

17757



after





## 2200 Montrose

before

17758



after




## 2200 Montrose

before

17759



after





## 2300 Montrose

before

17760



after



## 3400 Mulberry

before

17761



after





## 2100 Montrose

before

17762



after



## 3500 Mulberry

before

17763



after





## 3200 Stanford

before

17764



after



## 4000 Dunlavy

before

17765



after





## 2000 W Alabama

before

17766



after



## 2000 W Alabama

before

17767



after



## 1900 W Alabama

before

17768



after



## 1900 W Alabama

before

17769



after





## 3200 Stanford

before

17770



after



## 4000 Dunlavy

before

17771



after





before

17772

## 2300 Waugh

after



before

17773

## 600 W Clay

after





before

17774

700 W Gray

after



# Dumpsters



# 1600 Westheimer

before

17775



after



# 1600 Westheimer

before

17776



after



# Improvement District # 6

Graffiti Abatement

**Before and After Pictures**

**June 9, 2016**



# Private Property

## 3500 Dallas St

before

17777



after



## 3500 Dallas St

before

17778



after





## 3500 Dallas St

before

17779



after



## 3500 Dallas St

before

17780



after





## 3500 Dallas St

before

17781



after



## 3500 Dallas St

before

17782



after





## 3500 Dallas St

before

17783



after



## 3500 Dallas St

before

17784



after





## 3500 Dallas St

before

17785



after



## 100 Stratford

before

17786



after





## 2600 Shepherd

before

17787



after



## 2600 Shepherd

before

17788



after



## 2600 Shepherd

before

17789



after





# Public Property

## 2600 Shepherd

before

17790



after



## 2100 Bagby

before

17791



after





# Improvement District # 6

Graffiti Abatement

**Before and After Pictures**

**June 13, 2016**

# Private Property



## 500 Westheimer

before

17792




after



## 500 Westheimer

before

17793



after



before

17794

## 400 Fairview

after



before

17795

## 700 W Clay

after





# Public Property

before

17796

## 300 Westheimer

after



before

17797

## 300 Westheimer

after





before  
17798

## 300 Westheimer

after



before  
17799

## 1100 Harold

after



before

17800

600 Westheimer

after



before

17801

600 Westheimer

after





## 600 Westheimer

before

17802



after



## 600 Westheimer

before

17803



after





600 Westheimer

before  
17804



after



600 Westheimer

before  
17805



after





## 2600 Woodhead

before

17806



after



## 2600 Woodhead

before

17807



after





## 1500 Stanford

before

17808



after



## 1600 Stanford

before

17809



after





before

17810



2600 Waugh

after



before

17811



2600 Waugh

after



## 1200 California

before

17812



after



## 1200 California

before

17813



after





## 1100 California

before

17814



after



## 2600 Waugh

before

17815



after



before

17816



1100 Harold

after



before

17817



1100 Harold

after





before  
17818

1100 Harold

after



before  
17819

1100 Harold

after



## 3600 Dunlavy

before

17820



after



## 3600 Dunlavy

before

17821



after





# 1800 Westheimer

before

17822



after



# 1800 Westheimer

before

17823



after





## 4600 Mandell

before

17824



after



## 4600 Mandell

before

17825



after





## 1000 Richmond

before

17826



after



## 1000 Richmond

before

17827



after





# 1000 Westheimer

before

17828



after



# 3300 Yupon

before

17829



after





# Improvement District # 6

Graffiti Abatement

**Before and After Pictures**


**June 16, 2016**

# Private Property



before

17830



1000 Waugh

after



before

17831



1000 Waugh

after



before

17832



06/16/2016

1200 Waugh

after



06/16/2016

before

17833



06/16/2016

100 Gray St

after



06/16/2016



## 100 Westheimer

before

17834



after



## 100 Westheimer

before

17835



after





## 100 Westheimer

before

17836



after



## 100 Westheimer

before

17837



after





before

17838

300 Tuam St

after



before

17839

300 Tuam St

after



before

17840



300 Tuam St

after



before

17841



300 Tuam St

after





# Public Property

before

17842

2700 Waugh

after



before

17843

2700 Waugh

after





before

17844

2700 Waugh

after



before

17845

2300 Taft

after





before  
17846

1500 W Gray

after



before  
17847

1500 W Gray

after





before  
17848

1500 W Gray

after



before  
17849

1500 W Gray

after





before

17850



1500 W Gray

after




before

17851



700 Fairview

after





before

17852



1500 W Gray

after



before

17853



1500 W Gray

after



before

17854

700 Gray St

after



before

17855

300 Westheimer

after





## 500 Westheimer

before

17856



after



## 500 Westheimer

before

17857



after



## 500 Westheimer

before

17858



after



## 1500 Richmond

before

17859



after





## 1600 Westheimer

before

17860



after



## 4700 Montrose

before

17861



after

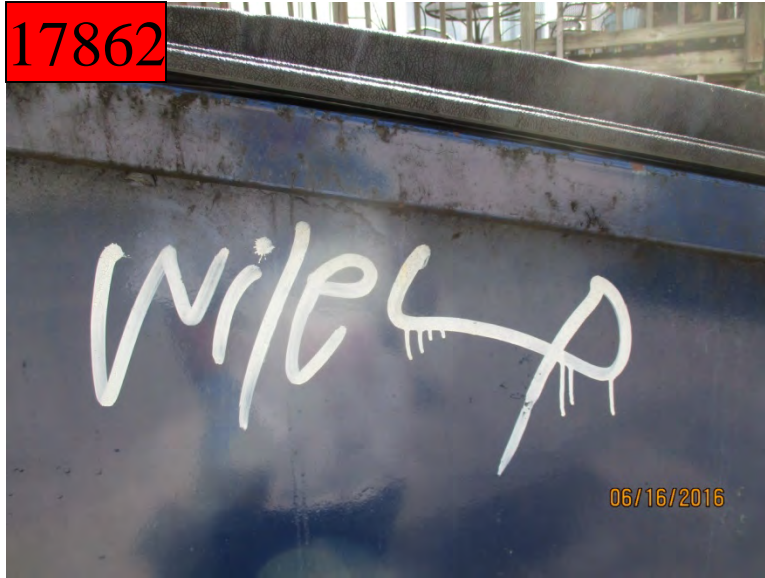


# Dumpsters



before

17862



1000 Arthur

after



before

17863



2700 Mason St

after



# Improvement District # 6

Graffiti Abatement

**Before and After Pictures**

**June 20, 2016**



# Private Property

# 1700 Mathews

before

17864



after



# 1700 Mathews

before

17865



after





## 1700 Mathews

before

17866



after



## 1700 Mathews

before

17867



after





## 1700 Mathews

before

17868



after



## 1700 Mathews

before

17869



after





## 300 Avondale

before

17870



after




## 300 Avondale

before

17871



after



## 1700 Westheimer

before

17872



after



## 2900 Shepherd

before

17873



after





before

17874

3800 Brandt

after



before

17875

3800 Brandt

after



## 2900 Shepherd

before

17876



after



## 4100 Montrose

before

17877



after





## 4100 Montrose

before

17878



after



## 4100 Montrose

before

17879



after



## 4100 Montrose

before

17880



after



## 4100 Montrose

before

17881



after





## 4100 Montrose

before

17882



after



## 4100 Montrose

before

17883



after





## 4100 Montrose

before

17884



after



## 4100 Montrose

before

17885



after





before

## 1100 Bissonnet

after

17886



before

## 1100 Bissonnet

after

17887





before

17888

## 1100 Bissonnet

after



before

17889

## 1100 Bissonnet

after





# Public Property

## 1600 Westheimer

before

17890



after



## 1600 Westheimer

before

17891



after





# 1600 Westheimer

before

17892



after



# 1600 Westheimer

before

17893



after



## 1600 Westheimer

before

17894



after



## 1600 Westheimer

before

17895



after





## 2000 Lexington

before

17896



after



## 1900 Fairview

before

17897



after



## 3700 Stanford

before

17898



after



## 3700 Stanford

before

17899



after





## 1600 Westheimer

before

17900



after



## 1500 Westheimer

before

17901



after





before

17902



300 Alabama

after



before

17903



300 Alabama

after





before

17904

## 300 Alabama

after



before

17905

## 300 Alabama

after



before  
17906

## 300 Alabama

after



before  
17907

## 300 Alabama

after





before  
17908

300 Alabama

after



before  
17909

300 Alabama

after



# Dumpsters



# 2100 Richmond

before

17910



after



# Improvement District # 6

Graffiti Abatement

**Before and After Pictures**

**June 23, 2016**



# Private Property

before

17911



## 300 Fairview

after




before

17912



## 300 Fairview

after





before

17913

## 1400 Montrose

after



before

17914

## 1400 Columbus

after





## 1400 Marconi

before

17915



after



## 1600 Westheimer

before

17916



after





# Public Property

before

17917

## 300 Fairview

after



before

17918

## 1200 Montrose

after





before

17919

## 400 Fairview

after



before

17920

## 400 Fairview

after



before

17921



1800 Dallas

after



before

17922



1800 Dallas

after





before

17923

1800 Dallas

after



before

17924

1800 Dallas

after



before

17925



2600 Dallas

after



before

17926



3100 Dallas

after





before

17927

3000 Dallas

after



before

17928

3000 Dallas

after



## 1300 Peden St

before

17929



after



## 1100 Fairview

before

17930



after





before  
17931

## 2100 Montrose

after



before  
17932

## 2100 Montrose

after



before

17933

## 1200 Montrose

after



before

17934

## 1200 Stanford

after





## 2400 Mentose

before

17935



after



## 1700 California

before

17936



after



# Dumpsters



before

## 1700 Montrose

after

17937



before

## 1300 Montrose

after

17938



# Improvement District # 6

Graffiti Abatement

**Before and After Pictures**

**June 27, 2016**



# Private Property

before

17939

## 3100 Taft

after



before

17940

## 1400 Hawthorne

after





before  
17941

## 1400 Hawthorne

after



before  
17942

## 1400 Hawthorne

after



before

17943



2600 Hazard

after



before

17944



2600 Hazard

after





before  
17945

## 2600 Hazard


after



before  
17946

## 3300 Graustark

after



# Public Property



before

17947

## 1000 Kipling

after



before

17948

## 1000 Kipling

after





before

17949

4600 Graustark

after



before

17950

4600 Graustark

after





## 4600 Graustark

before

17951



after



## 700 W. Main

before

17952



after





## 4000 Dunlavy

before

17953



after



## 3500 W. Dallas

before

17954



after





## 2200 Windsor

before

17955



after



## 1500 Stanford

before

17956



after



before

17957

## 3200 Taft

after



before

17958

## 3300 Mandell

after





# 3300 Mandell

before

17959



after



# 1500 Westheimer

before

17960



after





## 1500 Westheimer

before

17961



after



## 1400 Hawthorne

before

17962



after





before  
17963

## 3400 Yupon

after



before  
17964

## 3400 Yupon

after



# Improvement District # 6

Graffiti Abatement

**Before and After Pictures**

**June 30, 2016**



# Private Property

## 700 W Dallas

before

17965



after



## 2800 W Dallas

before

17966



after





before

17967



210 W Gray

after



before

17968



1605 W Dallas

after





before

17969

902 W Dallas

after



before

17970

902 W Dallas

after





## 2621 Shepherd

before

17971



after



## 2802 Shepherd

before

17972



after





before

## 3404 Shepherd

after

17973



before

## 3404 Shepherd

after

17974





## 2900 Shepherd

before

17975



after



## 3500 Shepherd

before

17976



after



before

3603 Shepherd

after

17977



before

3603 Shepherd

after

17978





## 3607 Shepherd

before

17979



after



## 922 Alabama

before

17980



after



# Public Property



## 1400 W Dallas

before

17981



after



## 1400 W Dallas

before

17982



after



## 1400 W Dallas

before

17983



after



## 1400 W Dallas

before

17984



after





## 1600 W Dallas

before

17985



after



## 1600 W Dallas

before

17986



after





before

17987



200 W Gray

after



before

17988



1600 W Dallas


after





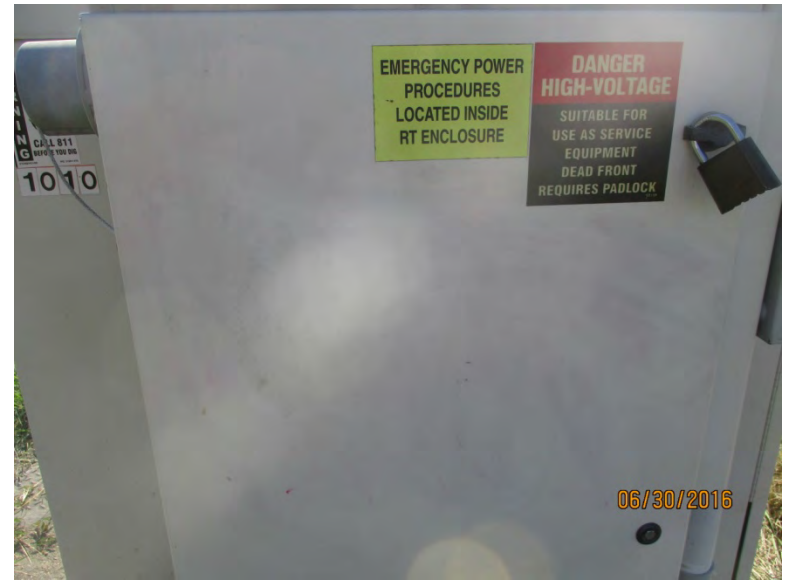
before

17989



1000 Wilson

after



before

17990



1000 Wilson

after




## 900 W Dallas

before

17991



after



## 900 W Dallas

before

17992



after





before  
17993

800 W Dallas

after



before  
17994

800 W Dallas

after





## 1100 W Dallas

before

17995



after



## 1100 W Dallas

before

17996



after





before

17997



700 W Dallas

after



before

17998



700 W Dallas

after





## 1300 W Dallas

before

17999



after



## 1300 W Dallas

before

18000



after





## 1300 W Dallas

before

18001



after



## 800 W Dallas

before

18002



after





## 1200 W Dallas

before

18003



after



## 900 Dash

before

18004



after





before

180005

## 300 Alabama

after



before

180006

## 1600 W Dallas

after





## 1900 W Dallas

before

18007



after



## 3100 W Dallas

before

18008



after





before

18009



1900 Gray

after



before

18010



800 Gray

after



before

18011



## 400 Fairview

after



before

18012



## 400 Fairview

after

