

Montrose District



Graffiti Abatement Reports

March 2016

Montrose District

Monthly Graffiti Abatement Reports 2016

Abated	Jan	Feb	Mar	Apr	May	June	July	Aug	Sept	Oct	Nov	Dec	2016 Total
Business Property	61	83	78										222
Public Property	231	197	171										599
Trash Dumpsters	26	10	17										53
Total:	318	290	266										874

Graffiti Abatement Reports Totals 2008 - 2016										
	2008	2009	2010	2011	2012	2013	2014	2015	2016	Totals
Abated										
Business Property	184	98	144	563	522	467	747	835	222	3,782
Public Property	538	771	935	1,802	1,724	1839	2356	2271	599	12,835
Trash Dumpsters	28	40	48	59	114	84	82	134	53	642
Total:	750	909	1,127	2,424	2,360	2,390	3,185	3,240	874	17,259

Improvement District # 6

Graffiti Abatement

Before and After Pictures

March 3, 2016

Private Property

1660 Westheimer

before

16994



after



1609 Westheimer

before

16995



after



1600 Westheimer

before

16996



after



1340 Westheimer

before

16997



after



Public Property

1600 Westheimer

before

16998



after



1600 Westheimer

before

16999



after



1500 Westheimer

before

17000



after



3300 Yupon

before

17001



after



before

2300 Montrose

after

17002



before

2300 Montrose

after

17003



2300 Montrose

before

17004



after



2300 Montrose

before

17005



after



2000 Montrose

before

17006



after



2000 Montrose

before

17007



after



2000 Montrose

before

17008



after



2000 Montrose

before

17009



after



2400 Montrose

before

17010



after



2100 Montrose

before

17011



after



2200 Montrose

before

17012



after



1700 Montrose

before

17013



after



3700 Stanford

before

17014



after



3700 Stanford

before

17015



after



3700 Stanford

before

17016



after



3700 Stanford

before

17017



after



3700 Stanford

before

17018



after



900 W Alabama

before

17019



after



Dumpsters

1660 Westheimer

before

17020



after



Improvement District # 6

Graffiti Abatement

Before and After Pictures

March 07, 2016

Private Property

500 W. Alabama

before

17021



after



500 W. Alabama

before

17022



after



before

17023

500 W. Alabama

after



Public Property

before

17024

1000 Peden

after



before

17025

1000 Peden

after



before

17026

1600 Montrose

after



before

17027

800 Fairview

after



500 Hawthorne

before

17028



after



500 Hawthorne

before

17029



after



500 Hawthorne

before

17030



after



500 Hawthorne

before

17031



after



600 Hawthorne

before

17032



after



600 Hawthorne

before

17033



after



before

17034

3300 Taft

after



before

17035

400 W. Alabama

after



400 W. Alabama

before

17036



after




500 W. Alabama

before

17037



after



500 W. Alabama

before

17038



after



500 W. Alabama

before

17039



after



before
17040

500 W. Alabama

after



before
17041

3700 Stanford

after



3700 Stanford

before

17042



after



3700 Stanford

before

17043



after



3700 Stanford

before

17044



after



800 W. Alabama

before

17045



after



800 W. Alabama

before

17046



after



600 Richomnd

before

17047



after



1100 Richmond

before

17048



after



1100 Richmond

before

17049



after



before

17050

4600 Gaustark

after




before

17051

4600 Graustark

after



3400W. Dallas

before

17052



after



4600 Dunlavy

before

17053



after



before

17054

2400 Commonwealth

after



before

17055

1800 Fairview

after



1500 Stanford

before

17056



after



1500 Stanford

before

17057



after



1500 Stanford

before

17058



after



1500 Stanford

before

17059



after



Improvement District # 6

Graffiti Abatement

Before and After Pictures

March 11, 2016

Private Property

1600 Westheimer

before

17060



after



1600 Westheimer

before

17061



after



1600 Westheimer

before

17062



after



1600 Westheimer

before

17063




after



1600 Westheimer

before

17064



after



1600 Westheimer

before

17065



after



1600 Westheimer

before

17066



after



1600 Westheimer

before

17067



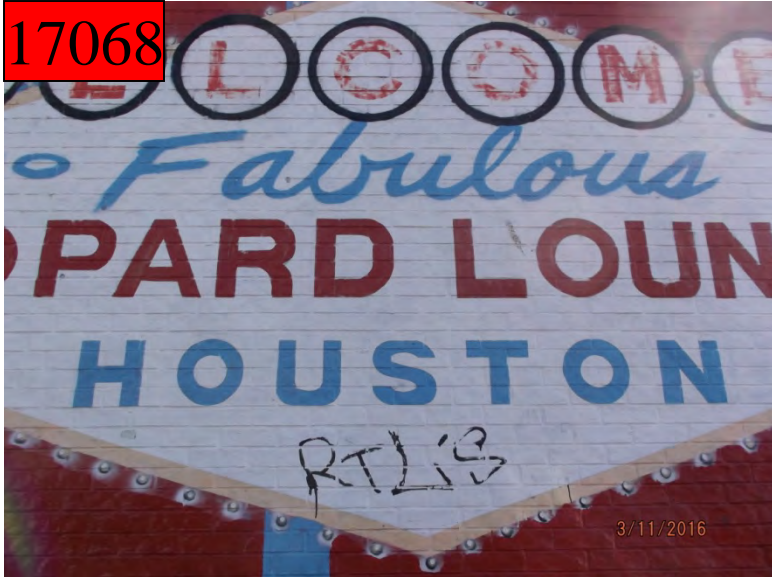
after



1600 Westheimer

before

17068



after



2800 Mason St.

before

17069



after



1200 Westheimer

before

17070



after



1200 Westheimer

before

17071



after



before

17072

2600 Montrose Blvd

after



before

17073

2600 Montrose Blvd

after



before

17074




2500 Grant

after



before

17075



1400 Westheimer

after



1400 Westheimer

before

17076



after



1400 Westheimer

before

17077



after



1400 Westheimer

before

17078



after



1400 Westheimer

before

17079



after



1600 Westheimer

before
17080



after



1600 Westheimer

before
17081



after



Public Property

before

17082



200 Avondale St.

after



before

17083



200 Avondale St.

after



before
17084

200 Avondale St.

after



before
17085

2500 Grant

after



before

17086

2500 Grant

after



before

17087

2500 Grant

after



before
17088

300 Westheimer

after



before
17089

300 Westheimer

after



before

17090

1000 Hyde Park

after



before

17091

2500 Grant

after



900 Hyde Park

before

17092



after



900 Hyde Park

before

17093



after



before
17094

1100 Westheimer

after



before
17095

1200 Westheimer

after



1200 Westheimer

before

17096



after



1200 Westheimer

before

17097



after



1200 Westheimer

before

17098



after



1200 Westheimer

before

17099



after



1200 Westheimer

before

17100



after



1200 Westheimer

before

17101



after



1400 Westheimer

before

17102



after



1400 Westheimer

before

17103



after



1400 Westheimer

before

17104



after



1400 Westheimer

before

17105



after



1500 Westheimer

before

17106



after



1600 Westheimer

before

17107



after



Dumpsters

1200 Westheimer

before

17108



after



1400 Westheimer

before

17109



after



1000 Missouri St.

before
17110



after



Improvement District # 6

Graffiti Abatement

Before and After Pictures

March 14, 2016

Private Property

500 W Alabama

before

17111



after



500 W Alabama

before

17112



after



500 W Alabama

before

17113



after



500 W Alabama

before

17114



after



1641 Westheimer

before

17115



after



1641 Westheimer

before

17116



after



1657 Westheimer

before

17117



after



1657 Westheimer

before

17118



after



1657 Westheimer

before

17119



after



Public Property

1200 Westheimer

before

17120



after



3400 Stanford

before

17121



after



1200 Westheimer

before

17122



after



1200 Westheimer

before

17123



after



800 Hawthorne

before

17124



after



3300 Stanford

before

17125



after



700 Hawthorne

before

17126



after



700 Hawthorne

before

17127



after



1800 Richmond

before

17128



after



1800 Richmond

before

17129



after



1800 Richmond

before

17130



after



1200 Autrey

before

17131



after



1900 Fairview

before

17132



after



1900 Fairview

before

17133



after



2000 Fairview

before

17134



after



2000 Fairview

before

17135



after



before

17136

300 W Gray

after



Improvement District # 6

Graffiti Abatement

Before and After Pictures

March 18, 2016

Private Property

500 W. Alabama

before

17137



after



500 W. Alabama

before

17138



after



500 W. Alabama

before

17139



after



500 W. Alabama

before

17140



after



500 W. Alabama

before

17141



after



500 W. Alabama

before

17142



after



1600 Westheimer

before

17143



after



1600 Westheimer

before

17144



after



1600 Westheimer

before

17145



after



1400 Montrose

before

17146



after



1400 Montrose

before

17147



after



Public Property

1800 Westheimer

before

17148



after



1800 Westheimer

before

17149



after



1600 Westheimer

before

17150



after



900 Alabama

before

17151



after



before

17152



900 Alabama

after



before

17153



900 Alabama

after



before

17154

500 W. Alabama

after



before

17155

500 W. Alabama

after



1200 W. Alabama

before

17156



after



3500 Dunlavy

before

17157



after



before
17158

2000 Waugh

after



before
17159

2000 Waugh

after



before

17160



2000 Waugh

after



before

17161



2000 Waugh

after



before

17162



2000 Waugh

after



before

17163



2000 Montrose

after



before

1500 Montrose

after

17164



before

1500 Montrose

after

17165



before

17166

1400 Montrose

after




before

17167

1400 Montrose

after



1100 W. Gray

before

17168



after



1100 W. Gray

before

17169



after



1100 W. Gray

before

17170



after



Dumpsters

before

17171

1700 Commonwealth

after



Improvement District # 6

Graffiti Abatement

Before and After Pictures

March 21, 2016

Private Property

before

17172

500 Alabama

after



before

17173

500 Alabama

after



before

17174

500 Alabama

after



before

17175

2500 Ralph St.

after



Public Property

1700 Westheimer

before

17176



after



Dumpsters

before

1300 Montrose

after

17177



before

1300 Montrose

after

17178



before

1300 Montrose

after

17179



before

1300 Montrose

after

17180



before

17181

500 Alabama

after



Improvement District # 6

Graffiti Abatement

Before and After Pictures

March 24, 2016

Private Property

before

17182

1600 Westheimer Rd.

after



before

17183

1600 Westheimer Rd.

after




before

17184

1600 Westheimer Rd.

after



before

17185

1600 Westheimer Rd.


after



1600 Westheimer Rd.

before

17186



after



Public Property

4100 Mandell

before

17187



after



4100 Mandell

before

17188



after



before

17189

4000 Hazard

after



before

17190

1700 Dunlavy

after



4100 Dunlavy

before

17191



after



3900 Woodhead

before

17192



after



1800 Sul Ross

before

17193



after



1800 Sul Ross

before

17194



after



3900 McDuffie

before

17195



after



2000 Alabama

before

17196



after



3800 Dunlavy

before

17197



after



3800 Dunlavy

before

17198



after



1600 W. Alabama

before

17199



after



1100 Colquitt

before

17200



after



4100 Mt. Vernon

before

17201



after



4100 Mt. Vernon

before

17202



after



1600 Branard

before

17203



after



1300 Sul Ross

before

17204



after



4001 Graustark

before

17205



after



1300 Sul Ross

before

17206



after



Dumpsters

before

17207

1600 Westheimer Rd.

after



before

17208

1600 Westheimer Rd.

after



before

4200 Dunlavy

after

17209



before

4000 Woodhead

after

17210

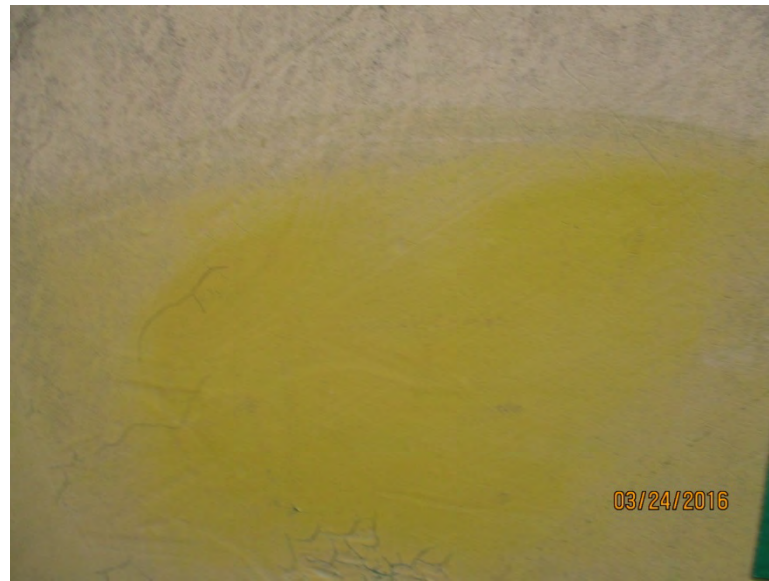


before

4000 Woodhead

after

17211



before

4000 Woodhead

after

17212



Improvement District # 6

Graffiti Abatement

Before and After Pictures

March 28, 2016

Private Property

before

400 Westheimer

after

17213



before

400 Westheimer

after

17214



1400 Hawthorne

before

17215



after



1400 Hawthorne

before

17216



after



1400 Hawthorne

before

17217



after



3300 Graustark

before

17218



after



before

17219

1700 Peden

after



before

17220

2200 Montrose

after



Public Property

1300 Hawthorne

before

17221



after




1300 Hawthorne

before

17222



after



1600 Richmond

before

17223



after



1600 Richmond

before

17224



after



1600 Richmond

before

17225



after



4200 Dunlavy

before

17226



after



4200 Dunlavy

before

17227



after



4200 Dunlavy

before

17228



after



2500 Dunlavy

before

17229



after



2500 Dunlavy

before

17230



after



1600 Westheimer

before

17231



after



700 W. Alabama

before

17232



after



800 W. Alabama

before

17233



after



800 W. Alabama

before

17234



after



before

17235

700 Sul Ross

after



before

17236

3300 Graustark

after



3300 Graustark

before

17237



after



3300 Graustark

before

17238



after



2000 Richmond

before

17239



after



Improvement District # 6

Graffiti Abatement

Before and After Pictures

March 31, 2016

Private Property

4504 Graustark

before

17240



after



4504 Graustark

before

17241



after



4504 Graustark

before

17242



after



4504 Graustark

before

17243



after



1637 Westheimer

before

17244



after



1637 Westheimer

before

17245



after



1637 Westheimer

before

17246



after



1637 Westheimer

before

17247



after



1637 Westheimer

before

17248



after



1637 Westheimer

before

17249



after



1637 Westheimer

before

17250



after



1637 Westheimer

before

17251



after



Public Property

before

17252

4500 Graustark

after




before

17253

4500 Graustark

after



4500 Graustark

before

17254



after



1300 Vassar

before

17255



after



4500 Graustark

before

17256



after



4500 Graustark

before

17257



after



1200 Richmond

before

17258



after



Dumpsters

1600 Richmond

before

17259



after

