

Montrose District



Graffiti Abatement Reports

February 2016

Montrose District

Monthly Graffiti Abatement Reports 2016

Abated	Jan	Feb	Mar	Apr	May	June	July	Aug	Sept	Oct	Nov	Dec	2016 Total
Business Property	61	83											144
Public Property	231	197											428
Trash Dumpsters	26	10											36
Total:	318	290											608

Graffiti Abatement Reports Totals 2008 - 2016										
	2008	2009	2010	2011	2012	2013	2014	2015	2016	Totals
Abated										
Business Property	184	98	144	563	522	467	747	835	144	3,704
Public Property	538	771	935	1,802	1,724	1839	2356	2271	428	12,664
Trash Dumpsters	28	40	48	59	114	84	82	134	36	625
Total:	750	909	1,127	2,424	2,360	2,390	3,185	3,240	608	16,993

Improvement District # 6

Graffiti Abatement

Before and After Pictures

February 1, 2016

Private Property

before

16704

1913 Southwest Fwy

after



before

16705

1913 Southwest Fwy

after



before

16706

1913 Southwest Fwy

after



before

16707

1913 Southwest Fwy

after



1600 Westheimer

before

16708




after



1600 Westheimer

before

16709



after



1600 Westheimer

before

16710



after



1600 Westheimer

before

16711



after



1600 Westheimer

before

16712




after



1600 Westheimer

before

16713



after



1600 Westheimer

before

16714



after



Public Property

before

1700 Montrose

after

16715



before

2000 Montrose

after

16716



before

16717

3300 Taft

after



before

16718

700 W Alabama

after



before

16719

2600 Woodhead

after



before

16720

2600 Hazard

after



2300 Windsor

before

16721



after



1600 Vermont

before

16722



after



before

16723

1900 Commonwealth

after



before

16724

4600 Hazard

after



before

16725

4600 Hazard

after



before

16726

4600 Hazard

after



before

16727

4600 Hazard

after



before

16728

4600 Hazard

after



before

16729

4600 Hazard

after



before

16730

4600 Hazard

after



before

16731

4600 Hazard

after



before

16732

4600 Hazard

after



before

16733



4600 Hazard

after



before

16734



4600 Hazard

after



before

16735

4600 Hazard

after



before

16736

4600 Hazard

after



before

16737

4600 Hazard

after



before

16738

4600 Hazard

after



Dumpsters

before

16739



1700 Montrose

after



before

16740



1700 Montrose

after



Improvement District # 6

Graffiti Abatement

Before and After Pictures

February 4, 2016

Private Property

1643 Westheimer

before

16741



after



1643 Westheimer

before

16742



after



1643 Westheimer

before

16743



after



1643 Westheimer

before

16744



after



609 Richmond

before

16745



after



609 Richmond

before

16746



after



609 Richmond

before

16747



after



609 Richmond

before

16748



after



before

16749

2805 Mason

after



before

16750

2805 Mason

after



before

16751

916 Welch

after



before

16752

819 W Drew

after




before

16753

819 W Drew

after



before

16754

819 W Drew

after



435 Hawthorne

before

16755



after



Public Property

before

16756

2600 Hazard

after



before

16757

1900 Commonwealth

after



before

16758

1900 Commonwealth

after



before

16759

1900 Commonwealth

after



200 Stratford

before

16760



after



2400 Windsor

before

16761



after



before

16762

700 W Gray

after



before

16763

700 W Gray

after




before

16764

200 Vermont

after




before

16765

2000 Grant

after



before

2200 Converse

after

16766




before

2200 Converse

after

16767



before

16768

2000 Welch

after



before

16769

2000 Welch

after



before

16770

2000 Welch

after



Improvement District # 6

Graffiti Abatement

Before and After Pictures

February 8, 2016

Private Property


1937 W Dallas

before

16771



after



1937 W Dallas

before

16772



after



2501 Montrose

before

16773



after



2501 Montrose

before

16774



after



before

16775

2501 Montrose

after



before

16776

1118 Montrose

after



Public Property

before

16777



600 Fairview

after



before

16778



600 Fairview

after



before

16779

700 W Gray

after



before

16780

1100 Taft

after



before

16781

1000 Taft

after



before

16782

1000 Taft

after



before

16783

1000 Taft

after



before

16784

1000 Taft

after



before

16785

1000 Taft

after



before

16786

1000 Taft

after



1100 Stanford

before

16787



after



1900 W Dallas

before

16788



after



1900 W Dallas

before

16789



after



1200 Taft

before

16790



after



before

16791

400 Westheimer

after



before

16792

400 Westheimer

after




before

16793

400 Westheimer

after



before

16794

400 Fairview

after



before

16795

400 Fairview

after



before

16796

400 Fairview

after



before

16797

600 Welch

after



before

16798

600 Welch

after



2300 Hopkins

before

16799



after



500 Hyde Park

before

16800



after



before

16801



600 Fairview

after



before

16802



600 Fairview

after



before

16803

500 Westheimer

after



before

16804

500 Westheimer

after



2600 Montrose

before

16805



after



2600 Montrose

before

16806



after



2400 Montrose

before

16807



after



2400 Montrose

before

16808



after



2400 Montrose

before

16809



after



2400 Montrose

before

16810



after



2400 Montrose

before

16811



after



2400 Montrose

before

16812



after



before

16813

2400 Montrose

after



before

16814

2600 Hopkins

after



Improvement District # 6

Graffiti Abatement

Before and After Pictures

February 11, 2016

Private Property

1300 Westheimer

before

16815



after




1300 Westheimer

before

16816



after



1400 Westheimer

before

16817



after



1400 Westheimer

before

16818



after



1600 Westheimer

before

16819



after



1600 Westheimer

before

16820



after



1600 Westheimer

before

16821



after



Public Property

before

1700 Montrose

after

16822



before

1600 Montrose

after

16823



before

16824



400 Lovett

after



before

16825



1400 Westheimer

after



1300 Westheimer

before

16826



after



1300 Westheimer

before

16827



after



1300 Westheimer

before

16828



after



1300 Westheimer

before

16829



after



1600 Westheimer

before

16830



after



4300 Graustark

before

16831



after



4400 Mandell

before

16832



after



4400 Mandell

before

16833



after



4400 Mandell

before

16834




after



1500 Fairview

before

16835



after



4700 Woodhead

before

16836



after



4700 Woodhead

before

16837



after



4700 Woodhead

before

16838



after



4700 Woodhead

before

16839



after



4700 Woodhead

before

16840



after



before

16841



4700 Woodhead

after



4700 Woodhead

before

16842



after



4700 Woodhead

before

16843



after



4700 Woodhead

before

16844



after



4700 Woodhead

before

16845



after



4700 Woodhead

before

16846



after



4700 Woodhead

before

16847



after



4700 Woodhead

before

16848



after



4700 Woodhead

before

16849



after



4700 Woodhead

before

16850



after



4700 Woodhead

before

16851



after



Improvement District # 6

Graffiti Abatement

Before and After Pictures

February 15, 2016

Private Property

1400 Hawthorne

before

16852



after



1400 Hawthorne

before

16853



after



701 Richmond

before

16854



after



701 Richmond

before

16855



after



701 Richmond

before

16856



after



701 Richmond

before

16857



after



701 Richmond

before

16858



after




701 Richmond

before

16859



after



1600 Westheimer

before

16860



after



Public Property

before
16861

2200 Grant

after



before
16862

3600 Audubon

after



3500 Stanford

before

16863



after



3600 Stanford

before

16864



after



before

16865



700 Kipling

after



before

16866



700 Kipling

after



before

16867

800 Kipling

after



before

16868

600 W Alabama

after



1400 Richmond

before

16869



after



1400 Richmond

before

16870



after



1400 Richmond

before

16871



after



Dumpsters

1400 Hawthorne

before

16872



after



1400 Hawthorne

before

16873



after



before

1400 Hawthorne

after

16874



before

1400 Hawthorne

after

16875



before

1400 Hawthorne

after

16876



before

1400 Hawthorne

after

16877



1400 Hawthorne

before

16878



after



1600 Westheimer

before

16879



after



Improvement District # 6

Graffiti Abatement

Before and After Pictures

February 18, 2016

Private Property

1513 Westheimer

before

16880



after



1513 Westheimer

before

16881



after



1857 Richmond

before

16882



after



1857 Richmond

before

16883



after



2200 Montrose

before

16884



after



2200 Montrose

before

16885



after



2200 Montrose

before

16886



after



2200 Montrose

before

16887



after



1500 Westheimer

before

16888



after



1500 Westheimer

before

16889



after



1500 Westheimer

before

16890



after



Public Property

1000 Westheimer

before

16891



after



1000 Westheimer

before

16892



after



3300 Mandell

before

16893



after



3300 Mandell

before

16894



after



3300 Mandell

before

16895



after



3300 Mandell

before

16896



after



1500 Westheimer

before

16897



after



1500 Westheimer

before

16898



after



1500 Westheimer

before

16899



after



1500 Westheimer

before

16900



after



1500 Westheimer

before

16901



after



1600 Westheimer

before

16902



after



1600 Westheimer

before

16903



after



1600 Westheimer

before

16904



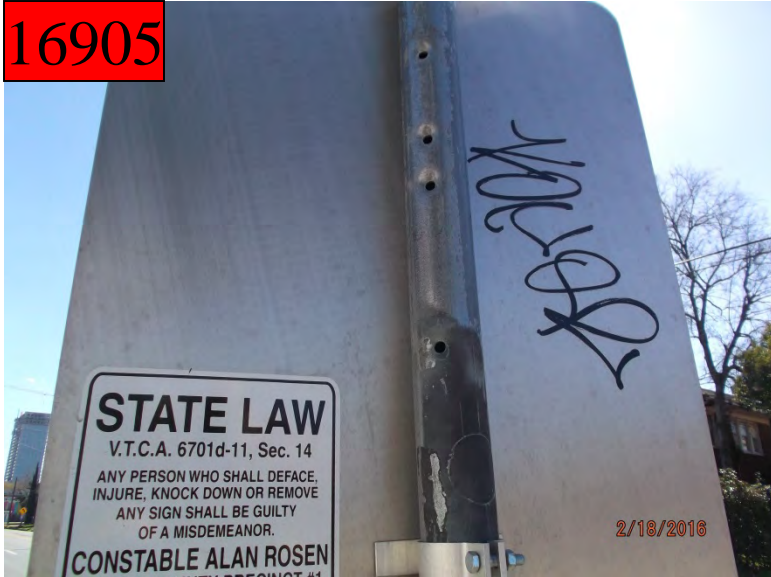
after



1500 Westheimer

before

16905



after



1600 Westheimer

before

16906



after



1600 Westheimer

before

16907



after



1600 Westheimer

before

16908



after



2600 Dunlavy

before

16909



after



2600 Dunlavy

before

16910



after



800 W Alabama

before

16911



after



800 W Alabama

before

16912



after



800 W Alabama

before

16913



after



800 W Alabama

before

16914



after



1500 Sul Ross

before

16915



after



Improvement District # 6

Graffiti Abatement

Before and After Pictures

February 22, 2016

Private Property

before

16916

3000 Taft

after



before

16917

3000 Taft

after



before

16918



3000 Taft

after




before

16919



3000 Taft

after



before

16920

3000 Taft

after



before

16921

3000 Taft

after



1600 Westheimer

before

16922



after



Public Property

before

16923



3000 Taft

after



before

16924



3400 Stanford

after



800 Hawthorne

before

16925



after



3300 Stanford

before

16926



after



700 Hawthorne

before

16927



after



3300 Mandell

before

16928



after



1600 Westheimer

before

16929



after



1600 Westheimer

before

16930



after



1600 Westheimer

before

16931



after



3600 Hazard

before

16932



after



1600 Westheimer

before

16933



after



1600 Westheimer

before

16934



after



before

16935



1100 Banks

after



before

16936



4700 Dunlavy

after



4700 Dunlavy

before

16937



after



4700 Dunlavy

before

16938



after



4700 Dunlavy

before

16939



after



4700 Dunlavy

before

16940



after



4700 Dunlavy

before

16941



after



3800 Woodhead

before

16942



after



3800 Woodhead

before

16943



after



3800 Woodhead

before

16944



after



before

16945



1900 Waugh

after



before

16946



1900 Waugh

after



before

16947

1700 Commonwealth

after



before

16948

1500 Westheimer

after



2400 Mandell

before

16949



after



2400 Mandell

before

16950



after



before

16951



600 Stanford

after



Improvement District # 6

Graffiti Abatement

Before and After Pictures

February 25, 2016

Private Property

3100 Whitney

before

16952



after



3100 Whitney

before

16953



after



3100 Whitney

before

16954



after



3100 Whitney

before

16955



after




3100 Whitney

before

16956




after



3100 Whitney

before

16957



after



3100 Whitney

before

16958



after



3100 Whitney

before

16959



after



1300 Westheimer

before

16960



after



4500 Mt Vernon

before

16961



after



2200 Montrose

before

16962



after



2200 Montrose

before

16963



after



Public Property

before

16964



900 W Drew

after



before

16965



900 W Drew

after



before

16966

800 Welch

after



before

16967

500 Lovett

after



before

16968



500 Lovett

after



before

16969



500 Lovett

after



1500 Westheimer

before

16970



after



1500 Westheimer

before

16971



after



700 W Alabama

before

16972



after



4500 Mt Vernon

before

16973



after



3800 McDuffie

before

16974



after



3800 McDuffie

before

16975



after



Improvement District # 6

Graffiti Abatement

Before and After Pictures

February 29, 2016

Private Property

3300 Whitney

before

16976



after



1300 Westheimer

before

16977



after



1400 Westheimer

before

16978



after



4600 Dunlavy

before

16979



after



2000 Dunlavy

before

16980



after



Public Property

before

16981

400 Westheimer

after



before

16982

400 Westheimer

after



before
16983

400 Westheimer

after



before
16984

600 Hawthorne

after



3300 Mandell

before

16985



after



3300 Mandell

before

16986



after



1500 Westheimer

before

16987



after



4200 Mandell

before

16988



after



1600 Westheimer

before

16989



after



1600 Westheimer

before

16990



after



before

16991



1600 Castle

after



before

16992



1600 Richmond

after



2000 Dunlavy

before

16993



after

