

# Montrose District



Graffiti Abatement Reports

---

January 2016

# Montrose District

## Monthly Graffiti Abatement Reports 2016

Abated	Jan	Feb	Mar	Apr	May	June	July	Aug	Sept	Oct	Nov	Dec	2016 Total
Business Property	61												61
Public Property	231												231
Trash Dumpsters	26												26
<b>Total:</b>	<b>318</b>												<b>318</b>

Graffiti Abatement Reports Totals 2008 - 2016										
	2008	2009	2010	2011	2012	2013	2014	2015	2016	Totals
<b>Abated</b>										
Business Property	184	98	144	563	522	467	747	835	61	<b>3,621</b>
Public Property	538	771	935	1,802	1,724	1839	2356	2271	231	<b>12,467</b>
Trash Dumpsters	28	40	48	59	114	84	82	134	26	<b>615</b>
<b>Total:</b>	<b>750</b>	<b>909</b>	<b>1,127</b>	<b>2,424</b>	<b>2,360</b>	<b>2,390</b>	<b>3,185</b>	<b>3,240</b>	<b>318</b>	<b>16,703</b>



# Improvement District # 6

Graffiti Abatement

**Before and After Pictures**

**January 4, 2016**

# Private Property

# 1600 Westheimer

before

16386



after




# 1600 Westheimer

before

16387



after





# 1600 Westheimer

before

16388



after



# 1600 Westheimer

before

16389



after



# 1600 Westheimer

before

16390



after





# Public Property

before

16391



2400 Taft

after



before

16392



2400 Taft

after





## 400 Westheimer

before

16393



after



## 400 Westheimer

before

16394



after





## 400 Westheimer

before

16395



after



## 2000 Montrose

before

16396



after





## 700 W Alabama

before

16397



after



## 1600 Westheimer

before

16398



after





## 1600 Westheimer

before

16399



after



## 1600 Westheimer

before

16400



after





before

16401



1000 Lovett

after



before

16402



1100 Lovett

after



before

16403



1200 Banks

after



before

16404



1200 Banks

after





## 4200 Mandell

before

16405



after



## 3300 Mulberry

before

16406



after





before

16407

## 1800 Commonwealth

after



before

16408

## 1800 Commonwealth

after





before

16409

## 1800 Commonwealth

after



before

16410

## 2400 Commonwealth

after





before

16411

## 4500 Mt Vernon

after



before

16412

## 4500 Mt Vernon

after



# 4500 Mt Vernon

before

16413



after



# Improvement District # 6

Graffiti Abatement

**Before and After Pictures**

**January 7, 2016**

# Private Property



## 100 Hyde Park

before

16414



after




## 330 Fairview

before

16415



after



# Public Property



before

16416



1100 Lovett

after



before

16417



3300 Montrose

after





before  
16418

## 100 Fairview

after



before  
16419

## 100 Fairview

after





before

16420

## 100 Fairview

after



before

16421

## 200 Fairview

after





## 2300 Fairview

before

16422



after



## 2300 Fairview

before

16423



after





## 2300 Fairview

before

16424



after



## 2000 Montrose

before

16425



after



before

2000 Montrose

after

16426



before

2000 Montrose

after

16427





before

## 2000 Montrose

after

16428



before

## 2000 Montrose

after

16429





before

16430

200 Westheimer

after



before

16431

200 Westheimer

after






before

16432

## 200 Westheimer

after



before

16433

## 200 Westheimer

after



## 200 Westheimer

before

16434



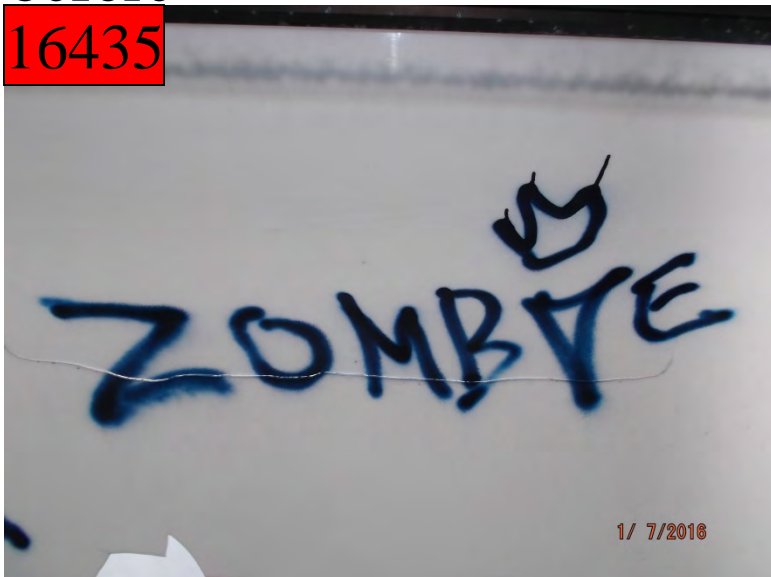
after



## 200 Westheimer

before

16435



after





before

16436

200 Westheimer

after



before

16437

200 Westheimer

after





## 200 Westheimer

before

16438



after



## 700 W Alabama

before

16439



after





## 900 W Alabama

before

16440




after



## 900 W Alabama

before

16441



after



## 4200 Graustark

before

16442



after



## 1200 Autrey

before

16443



after





## 4600 Graustark

before

16444



after



## 4600 Graustark

before

16445



after



## 4600 Graustark

before

16446



after



## 4600 Graustark

before

16447



after





## 4600 Graustark

before

16448



after



## 4600 Graustark

before

16449



after





## 4600 Graustark

before

16450



after



## 4600 Graustark

before

16451



after





## 4600 Graustark

before

16452



after



## 4600 Graustark

before

16453



after



## 4600 Graustark

before

16454



after



## 4600 Graustark

before

16455



after





# Dumpsters

## 1659 Westheimer

before

16456



after



## 1659 Westheimer

before

16457



after





# 1659 Westheimer

before

16458



after



# Improvement District # 6

Graffiti Abatement

**Before and After Pictures**

**January 11, 2016**



# Private Property

## 1629 Westheimer

before

16459



after



## 1629 Westheimer

before

16460



after





## 1629 Westheimer

before

16461



after



## 1629 Westheimer

before

16462



after





# 1629 Westheimer

before

16463



after



# 1629 Westheimer

before

16464



after





## 1629 Westheimer

before

16465



after



## 1840 Fairview

before

16466



after





## 1600 Westheimer

before

16467



after



## 1600 Westheimer

before

16468



after





# Public Property

## 1600 Westheimer

before

16469



after



## 1600 Westheimer

before

16470



after





# 1600 Westheimer

before

16471



after



# 1600 Westheimer

before

16472



after





## 1600 Westheimer

before

16473



after



## 1600 Westheimer

before

16474



after





## 1600 Westheimer

before

16475



after



## 1600 Westheimer

before

16476



after





# 1600 Westheimer

before

16477




after



# 1600 Westheimer

before

16478



after





# 1600 Westheimer

before

16479



after



# 1600 Westheimer

before

16480



after





## 500 Richmond

before

16481



after



## 3800 Hazard

before

16482



after





## 4100 Mandell

before

16483



after



## 4100 Mandell

before

16484



after





## 1800 Fairview

before

16485



after



## 1800 Fairview

before

16486



after





## 1800 Fairview

before

16487



after



## 1900 Peden

before

16488



after



## 2600 Woodhead

before

16489



after



## 2600 Woodhead

before

16490



after





## 2600 Woodhead

before

16491



after



## 3800 Montrose

before

16492



after





# 1800 Westheimer

before

16493



after



# 1800 Westheimer

before

16494



after





## 1800 Westheimer

before

16495



after



## 1800 Westheimer

before

16496



after





## 1800 Westheimer

before

16497



after



## 1800 Westheimer

before

16498



after





# 1800 Westheimer

before

16499



after



# 1800 Westheimer

before

16500



after



# Improvement District # 6

Graffiti Abatement

**Before and After Pictures**

**January 14, 2016**



# Private Property

## 3300 Dunlavy

before

16501



after



## 3300 Dunlavy

before

16502



after





# 1330 Westheimer

before

16503



after



# 1330 Westheimer

before

16504



after





# 1408 Westheimer

before

16505



after



# 1408 Westheimer

before

16506



after





# 1408 Westheimer

before

16507



after



# Public Property



before  
16508

## 300 Westheimer

after



before  
16509

## 300 Westheimer

after



before  
16510

## 300 Westheimer

after



before  
16511

## 300 Westheimer

after





before

16512

## 300 Westheimer

after



before

16513

## 300 Westheimer

after



before  
16514

## 400 Westheimer

after



before  
16515

## 400 Westheimer

after





400 Westheimer

before  
16516



after



400 Westheimer

before  
16517



after



400 Westheimer

before  
16518



after



400 Westheimer

before  
16519



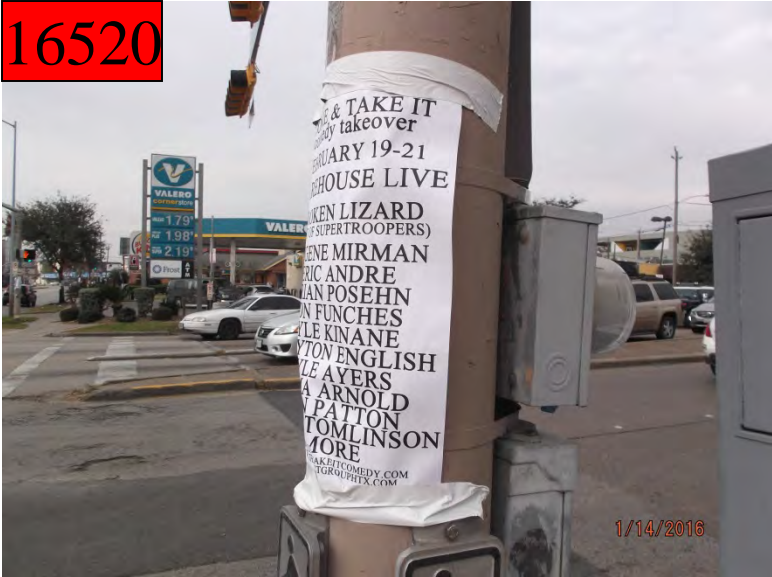
after





400 Westheimer

before  
16520



after



400 Westheimer

before  
16521



after





before

## 400 Westheimer

after

16522



before

## 1300 Westheimer

after

16523





# 1300 Westheimer

before

16524



after



# 1300 Westheimer

before

16525



after





before

2700 Montrose

after

16526



before

2700 Montrose

after

16527





## 2700 Montrose

before

16528



after



## 2700 Montrose

before

16529



after





before

2700 Montrose

after

16530



before

2700 Montrose

after

16531





before

2700 Montrose

after

16532



before

2700 Montrose

after

16533





before  
16534

## 2700 Montrose

after



before  
16535

## 2700 Montrose

after





before

16536

2700 Montrose

after



before

16537

2700 Montrose

after



before

16538

1400 Westheimer

after



before

16539

1400 Westheimer

after





## 1400 Westheimer

before

16540



after



## 1400 Westheimer

before

16541



after



## 1400 Westheimer

before

16542



after



## 1400 Westheimer

before

16543



after





# 1400 Westheimer

before

16544



after



# 1400 Westheimer

before

16545



after





# 1400 Westheimer

before

16546



after



# 1400 Westheimer

before

16547



after





# 1500 Westheimer

before

16548



after



# 1500 Westheimer

before

16549



after





before  
16550

before  
16551



# Dumpsters

# 1402 Westheimer

before

16552



after





# Improvement District # 6

Graffiti Abatement

**Before and After Pictures**

**January 18, 2016**

# Private Property



## 1733 Westheimer

before

16553



after



## 1643 Westheimer

before

16554



after



## 1643 Westheimer

before

16555



after



## 1643 Westheimer

before

16556



after





# 1900 W Alabama

before

16557



after



# Public Property



## 4900 Dunlavy

before

16558



after



## 4900 Dunlavy

before

16559



after



## 4900 Dunlavy

before

16560



after



## 4900 Dunlavy

before

16561



after





before

16562

1300 Banks

after



before

16563

1300 Banks

after





before

16564



2000 Banks

after



before

16565



2000 Banks

after





# 1600 Westheimer

before

16566



after



# 1600 Westheimer

before

16567



after



# 1600 Westheimer

before

16568



after



# 1600 Westheimer

before

16569



after





## 1600 Westheimer

before

16570



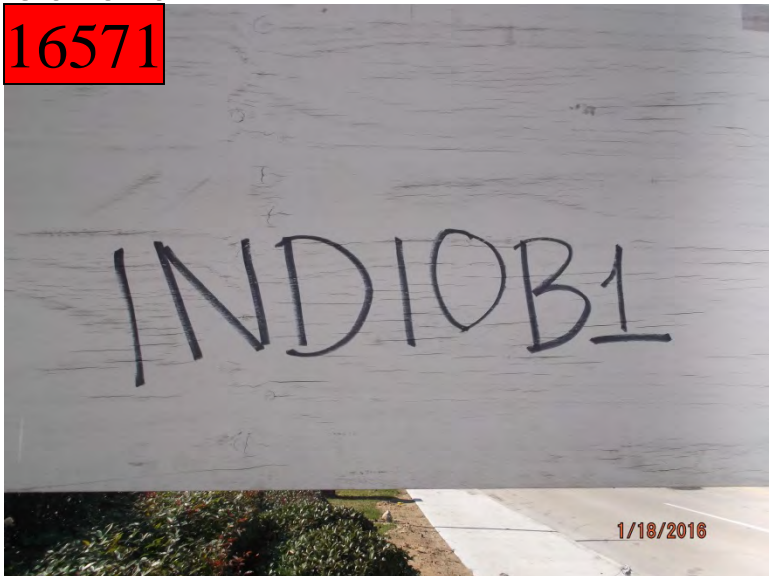
after



## 2000 Westheimer

before

16571



after



## 3700 Mulberry

before

16572



after



## 3700 Mulberry

before

16573



after





## 3700 Mulberry

before

16574



after



## 1800 W Alabama

before

16575



after



before

16576



## 1800 W Alabama

after



before

16577



## 3000 S Shepherd

after





before  
16578

3100 S Shepherd

after



before  
16579

3100 S Shepherd

after





before

16580



3100 S Shepherd

after



before

16581



3100 S Shepherd

after





# Dumpsters

## 1660 Westheimer

before

16582



after



## 3800 Hazard

before

16583



after





before

16584

3800 Hazard

after



before

16585

3800 Hazard

after



before

16586

3800 Hazard

after



before

16587

3800 Hazard

after





before

16588



3800 Hazard

after



before

16589



3800 Hazard

after



# Improvement District # 6

Graffiti Abatement

**Before and After Pictures**

**January 21, 2016**



# Private Property

## 1660 Westheimer

before

16590



after



## 1660 Westheimer

before

16591



after





## 1660 Westheimer

before

16592



after



## 1660 Westheimer

before

16593



after





# 1660 Westheimer

before

16594



after



# 1660 Westheimer

before

16595



after





## 1601 Richmond

before

16596



after



## 1000 Jackson

before

16597



after





## 2001 Montrose

before

16598



after



## 2001 Montrose

before

16599



after





## 2001 Montrose

before

16600



after



# Public Property



2100 Westheimer

before  
16601



after



2100 Westheimer

before  
16602



after





2100 Westheimer

before  
16603



after



2100 Westheimer

before  
16604



after





## 2100 Westheimer

before

16605



after



## 2100 Westheimer

before

16606



after



2100 Westheimer

before  
16607



after



2100 Westheimer

before  
16608



after





## 2000 W Alabama

before

16609



after



## 2000 W Alabama

before

16610



after





## 2000 W Alabama

before

16611



after



## 2000 W Alabama

before

16612



after





## 2000 W Alabama

before

16613



after



## 2000 W Alabama

before

16614



after



## 2000 W Alabama

before

16615



after



## 1600 Richmond

before

16616



after





before

16617

## 4200 Hazard

after



before

16618

## 4200 Hazard

after



## 900 Hawthorne

before

16619



after



## 900 Hawthorne

before

16620



after





## 3300 Montrose

before

16621



after



## 3300 Montrose

before

16622



after





before

## 3300 Montrose

after

16623



before

## 2700 Montrose

after

16624





## 3300 Graustark

before

16625



after



## 3300 Graustark

before

16626



after



# Dumpsters



before

16627

1400 Hawthorne

after



before

16628

1400 Hawthorne

after



before

1000 Jackson

after

16629





# Improvement District # 6

Graffiti Abatement

**Before and After Pictures**

**January 25, 2016**

# Private Property



## 2620 S Shepherd

before

16630



after



## 2620 S Shepherd

before

16631



after





## 1637 Westheimer

before

16632



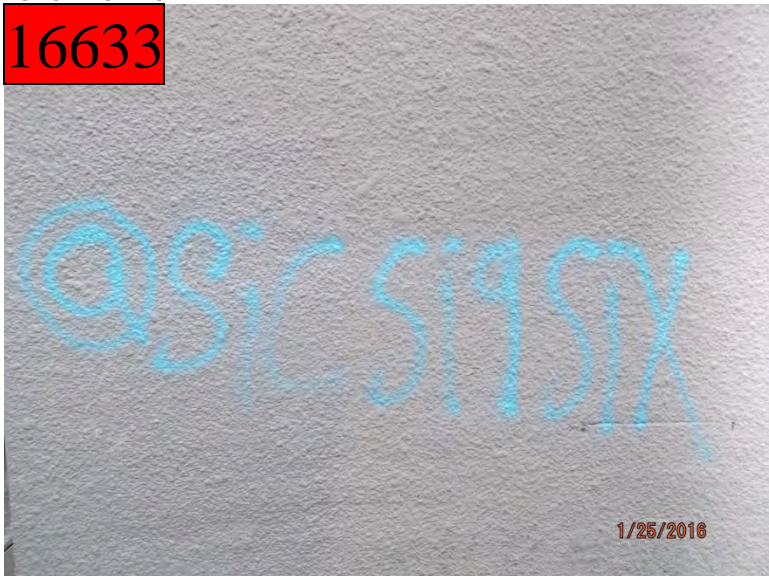
after



## 1637 Westheimer

before

16633



after





# 1637 Westheimer

before

16634



after



# Public Property



## 1657 Westheimer

before

16635




after



## 2600 S Shepherd

before

16636



after





## 2800 S Shepherd

before

16637



after



## 1400 Richmond

before

16638



after





## 1400 Richmond

before

16639



after



## 1400 Richmond

before

16640



after



## 1400 Richmond

before

16641



after



## 1400 Richmond

before

16642



after





before

16643



3800 Garrett

after



before

16644



3800 Garrett

after





## 600 Hawthorne

before

16645



after



## 400 Hawthorne

before

16646



after





## 100 Hawthorne

before

16647



after



## 100 Hawthorne

before

16648



after





## 100 Hawthorne

before

16649



after



## 2700 Taft

before

16650



after





before

16651



1100 Banks

after



before

16652



1100 Banks

after



before

16653



1100 Banks

after



before

16654



1100 Banks

after





before

16655

1100 Banks

after



before

16656

1100 Banks

after



# Dumpsters



# 1657 Westheimer

before

16657



after



# 1657 Westheimer

before

16658




after



# 1657 Westheimer

before

16659



after



# 1657 Westheimer

before

16660



after





## 1657 Westheimer

before

16661



after



## 2800 Commonwealth

before

16662



after






before

## 2800 Commonwealth

after

16663



before

## 2107 Richmond

after

16664





# 2107 Richmond

before

16665



after



# Improvement District # 6

Graffiti Abatement

**Before and After Pictures**

**January 28, 2016**



# Private Property

## 2410 Dunlavy

before

16666



after



## 2410 Dunlavy

before

16667



after





## 2410 Dunlavy

before

16668



after



## 2410 Dunlavy

before

16669



after





## 2402 Dunlavy

before

16670



after



## 717 W Alabama

before

16671



after





## 920 Richmond

before

16672



after



## 2300 Montrose

before

16673



after



before

16674



1103 W Gray

after



before

16675



1616 Montrose

after





## 920 Richmond

before

16676



after



## 920 Richmond

before

16677



after





## 920 Richmond

before

16678



after



## 920 Richmond

before

16679



after





before

920 Richmond

after

16680



before

920 Richmond

after

16681



# Public Property



## 1800 Fairview

before

16682



after



## 2400 Dunlavy

before

16683



after





before

16684

3800 Montrose

after



before

16685

3800 Montrose

after





## 3800 Montrose

before

16686



after



## 1300 Castle

before

16687



after





## 4500 Graustark

before

16688



after



## 2400 Montrose

before

16689



after





before

16690



4400 Yupon

after



before

16691



4400 Yupon

after



before

## 1900 Montrose

after

16692



before

## 1700 Montrose

after

16693





before

1700 Montrose

after

16694



before

1700 Montrose

after

16695



before

1700 Montrose

after

16696



before

1700 Montrose

after

16697





before

16698

## 1600 Montrose

after



before

16699

## 200 Westheimer

after



before

3600 Roseland

after

16700



before

3600 Roseland

after

16701





# Dumpsters

before

16702



1100 Lovett

after



before

16703



1100 Lovett

after

