

Montrose District



Graffiti Abatement Reports

November 2015

Montrose District

Monthly Graffiti Abatement Reports 2015

Abated	Jan	Feb	Mar	Apr	May	June	July	Aug	Sept	Oct	Nov	Dec	2015 Total
Business Property	60	51	75	67	41	75	57	55	86	105	84		756
Public Property	190	195	213	225	164	169	204	199	184	203	155		2101
Trash Dumpsters	6	6	8	9	11	8	11	7	8	19	14		107
Total:	256	252	296	301	216	252	272	261	278	327	253		2964

Graffiti Abatement Reports Totals 2008 - 2015									
	2008	2009	2010	2011	2012	2013	2014	2015	Totals
Abated									
Business Property	184	98	144	563	522	467	747	756	3,481
Public Property	538	771	935	1,802	1,724	1839	2356	2101	12,066
Trash Dumpsters	28	40	48	59	114	84	82	107	562
Total:	750	909	1,127	2,424	2,360	2,390	3,185	2,964	16,109

Improvement District # 6

Graffiti Abatement

Before and After Pictures

November 2, 2015

Private Property

before

15857

3100 Taft

after

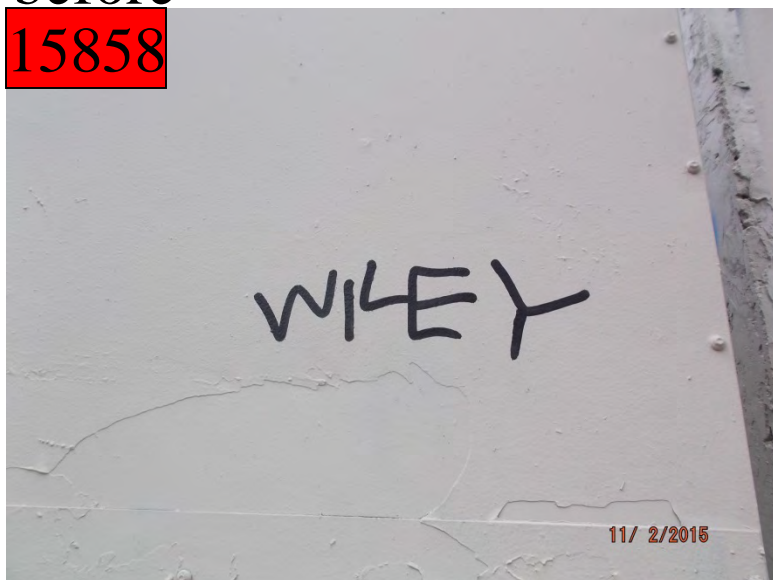


before

15858

3100 Taft

after



1207 Westheimer

before

15859



after



1413 Westheimer

before

15860



after



1435 Westheimer

before

15861



after



1600 Westheimer

before

15862



after



before

15863



1611 Westheimer

after



before

15864



1611 Westheimer

after



before

15865



1611 Westheimer

after



before

15866



1611 Westheimer

after



200 Westheimer

before

15867



after



200 Westheimer

before

15868



after



1411 Richmond

before

15869



after



Public Property

before
15870

400 Westheimer

after



before
15871

400 Westheimer

after



before

15872



300 Westheimer

after



before

15873



300 Westheimer

after



before
15874

300 Westheimer

after



before
15875

1100 Westheimer

after



before

15876

3000 Taft

after



before

15877

3000 Taft

after



900 Westheimer

before
15878



after



900 Westheimer

before
15879



after



before

15880

900 Westheimer

after



before

15881

900 Westheimer

after



1403 Westheimer

before

15882



after



1403 Westheimer

before

15883



after



1400 Westheimer

before

15884



after



1400 Westheimer

before

15885



after



Improvement District # 6

Graffiti Abatement

Before and After Pictures

November 5, 2015

Private Property

5001 Montrose

before

15886



after



1826 Richmond

before

15887



after



1826 Richmond

before

15888



after



1826 Richmond

before

15889



after



before
15890

1000 Jackson


after



before
15891

1000 Jackson

after



1800 Richmond

before

15892



after




1824 Richmond

before

15893



after



1824 Richmond

before

15894



after




1824 Richmond

before

15895



after



1824 Richmond

before

15896



after



1824 Richmond

before

15897



after



1824 Richmond

before

15898



after



1824 Richmond

before

15899



after



1824 Richmond

before

15900



after



Public Property

200 Westheimer

before
15901



after



200 Westheimer

before
15902



after



200 Westheimer

before

15903



after



200 Westheimer

before

15904



after



1600 Westheimer

before

15905



after



1600 Westheimer

before

15906



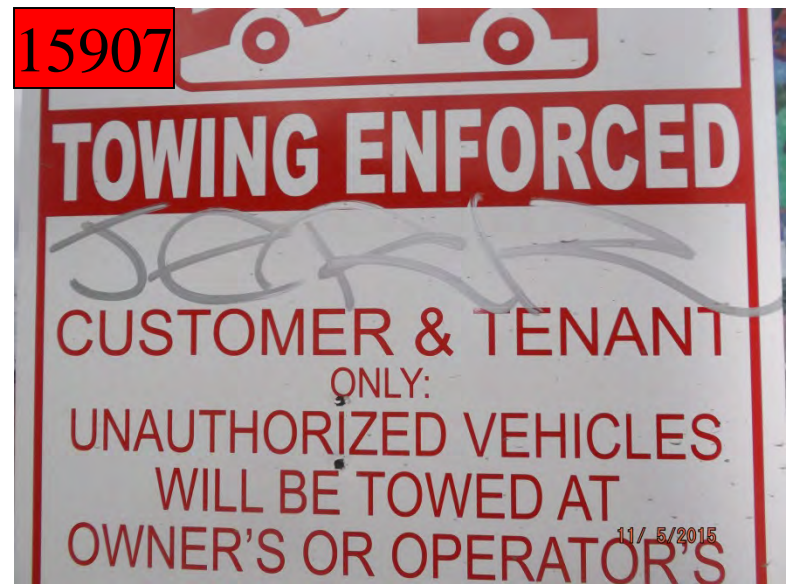
after



1600 Westheimer

before

15907



after



1600 Westheimer

before

15908



after



1600 Westheimer

before

15909



after



5000 Montrose

before

15910



after



before

15911

4700 Montrose

after



before

15912

4700 Montrose

after



4800 Montrose

before

15913



after



1000 Jackson

before

15914



after



1000 California

before

15915



after



1000 California

before

15916



after



1000 California

before

15917



after



1100 California

before

15918



after



1500 California

before

15919



after



Dumpsters

3509 Montrose

before

15920



after



3509 Montrose

before

15921



after



3509 Montrose

before

15922



after



3509 Montrose

before

15923



after



1637 Westheimer

before

15924



after



Improvement District # 6

Graffiti Abatement

Before and After Pictures

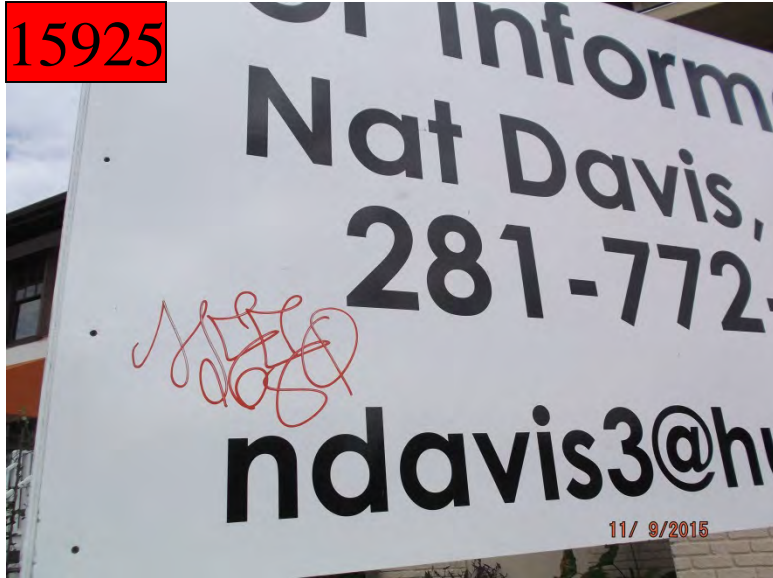
November 9, 2015

Private Property

600 Westheimer

before

15925



after



1600 Westheimer

before

15926



after



1600 Westheimer

before

15927



after



1600 Westheimer

before

15928



after



1600 Westheimer

before

15929



after



1600 Westheimer

before

15930



after



1600 Westheimer

before

15931



after



1700 Richmond

before

15932



after



1800 Richmond

before

15933



after



Public Property

before

15934

2300 Taft




after



before

15935

2300 Taft



after



before

15936

2300 Taft

after



before

15937

300 Pacific

after



before

15938

2700 Taft

after



before

15939

3300 Taft

after



2700 Stanford

before

15940



after



1600 Westheimer

before

15941



after



3300 Mandell

before

15942



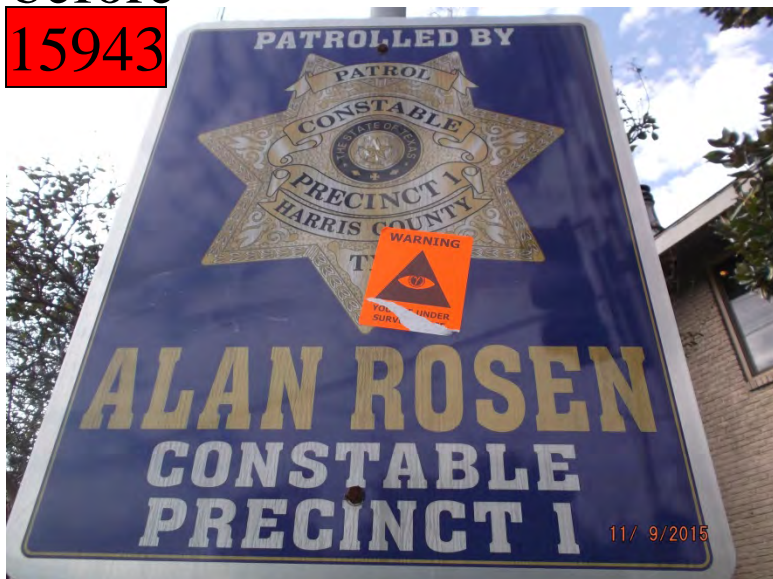
after



3300 Mandell

before

15943



after



1600 Westheimer

before

15944



after



1600 Westheimer

before

15945



after



4500 Graustark

before

15946




after



4500 Graustark

before

15947



after



before

15948



4200 Hazard

after



before

15949




4200 Hazard

after



before

15950



4200 Hazard

after



before

15951



1800 Richmond

after



1800 Richmond

before

15952



after



4200 Hazard

before

15953



after



before

15954

4200 Hazard

after



before

15955

4200 Hazard

after



1900 Richmond

before

15956



after



1900 Richmond

before

15957



after



before

15958

1300 Peden

after



before

15959

1300 Peden

after



Improvement District # 6

Graffiti Abatement

Before and After Pictures

November 12, 2015

Private Property

1425 Westheimer

before

15960



after



1425 Westheimer

before

15961



after



1500 Westheimer

before

15962



after



1500 Westheimer

before

15963



after



1544 Westheimer

before

15964



after



1544 Westheimer

before

15965



after



1544 Westheimer

before

15966



after



1544 Westheimer

before

15967



after



1431 Westheimer

before

15968



after



1505 Westheimer

before

15969



after



Public Property

1500 Westheimer

before

15970



after



2600 Hazard

before

15971



after



before

15972

2600 Hazard

after



before

15973

2600 Hazard

after



3500 Mulberry

before

15974



after



2600 Ridgewood

before

15975



after



1800 Colquitt

before

15976



after



1800 Colquitt

before

15977



after



1700 Colquitt

before

15978



after



Dumpsters

1400 Hawthorne

before

15979



after



1400 Hawthorne

before

15980



after



1400 Hawthorne

before

15981



after



1400 Hawthorne

before

15982



after



before

15983

1400 Hawthorne

after



Improvement District # 6

Graffiti Abatement

Before and After Pictures

November 16, 2015

Private Property

1100 Westheimer

before

15984



after



1100 Westheimer

before

15985



after



1100 Westheimer

before

15986




after



1100 Westheimer

before

15987



after



1338 Westheimer

before

15988



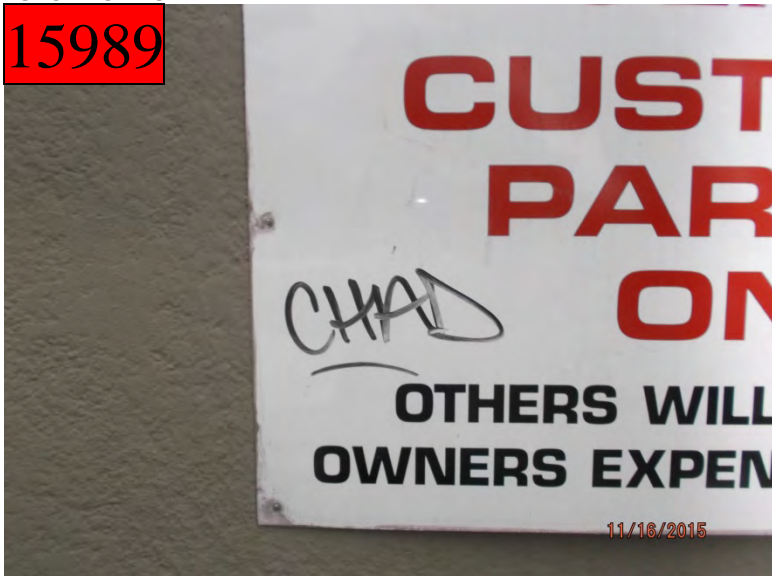
after



1338 Westheimer

before

15989



after



1340 Westheimer

before

15990



after



1340 Westheimer

before

15991



after



1340 Westheimer

before

15992



after



1340 Westheimer

before

15993



after



Public Property

1500 Westheimer

before

15994



after



1000 Westheimer

before

15995



after



before

15996



1100 Westheimer

after



before

15997



1100 Westheimer

after



before
15998

1900 Montrose

after



before
15999

1900 Montrose

after



3300 Montrose

before

160000



after



3300 Montrose

before

160001



after



before

16002

1700 Commonwealth

after



before

16003

1600 Waugh

after



before

16004

2000 Commonwealth

after



before

16005

2000 Commonwealth

after



before

16006

2600 Commonwealth

after

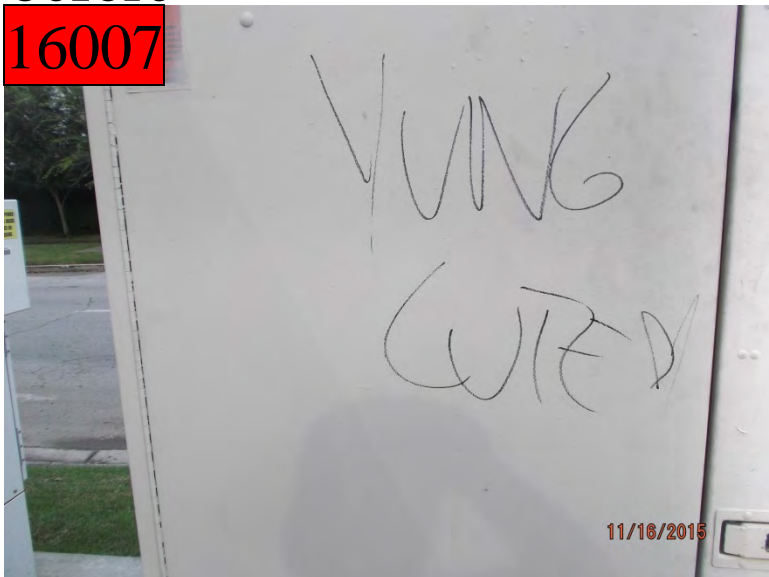


before

16007

2600 Commonwealth

after



before

16008

2600 Commonwealth

after



before

16009

1900 W Gray

after



before

16010

1900 W Gray

after



before

16011

1900 W Gray

after



Dumpsters

1338 Westheimer

before

16012



after



1338 Westheimer

before

16013



after



1600 Westheimer

before

16014



after



1701 Commonwealth

before

16015



after



Improvement District # 6

Graffiti Abatement

Before and After Pictures

November 19, 2015

Private Property

before

16016

300 Westheimer

after



before

16017

1029 Westheimer

after



1637 Westheimer

before

16018



after



1637 Westheimer

before

16019




after



1900 W Alabama

before

16020



after




1806 Richmond

before

16021



after



1806 Richmond

before

16022




after



3500 Shepherd

before

16023



after



3500 Shepherd

before

16024




after



3500 Shepherd

before

16025



after



before

16026

1600 Commonwealth

after



before

16027

1600 Commonwealth

after



Public Property

100 Westheimer

before

16028



after



100 Westheimer

before

16029



after



300 Westheimer

before

16030




after



300 Westheimer

before

16031



after



before

16032

300 Westheimer

after



before

16033

1900 W Alabama

after



1300 W Alabama

before

16034



after



1300 W Alabama

before

16035



after



before

16036



1400 W Alabama

after



before

16037



1400 W Alabama

after



1400 W Alabama

before

16038



after



1400 W Alabama

before

16039



after



2100 W Alabama

before

16040



after



1700 Richmond

before

16041



after



before

16042



1600 W Alabama

after



before

16043



2300 Windsor

after



Improvement District # 6

Graffiti Abatement

Before and After Pictures

November 23, 2015

Private Property

1637 Westheimer

before

16044



after



1641 Westheimer

before

16045



after



1641 Westheimer

before

16046



after



1641 Westheimer

before

16047



after



1641 Westheimer

before

16048



after




1641 Westheimer

before

16049



after



1657 Westheimer

before

16050



after



1657 Westheimer

before

16051



after



before

1707 W Gray

after

16052




before

200 Westheimer

after

16053



1800 Richmond

before

16054



after



1800 Richmond

before

16055



after



before

16056



1103 W Gray

after



before

16057



1103 W Gray

after



before

16058

1103 W Gray

after



Public Property

1700 Westheimer

before

16059



after



1100 W Drew

before

16060



after



3300 Yoakum

before

16061



after



2300 Montrose

before

16062



after



1000 Fairview

before

16063



after



1000 Fairview

before

16064



after



3500 Dunlavy

before

16065



after




3500 Dunlavy

before

16066



after



1600 Van Buren

before

16067



after



Improvement District # 6

Graffiti Abatement

Before and After Pictures

November 30, 2015

Public Property

before

16068

2800 Mason

after



before

16069

300 Avondale

after



before

300 Avondale

after

16070



before

300 Avondale

after

16071



before

16072

200 Avondale

after



before

16073

200 Avondale

after



before

200 Avondale

after

16074



before

200 Westheimer

after

16075



before

16076

2600 Taft

after



before

16077

2600 Taft

after



before

16078



300 Pacific

after



before

16079



300 Pacific

after



before

16080



2600 Mason

after



before

16081



100 Fairview

after



before

16082

200 Fairview

after



before

16083

2300 Taft

after



before

16084

2100 Taft

after



before

16085

2100 Taft

after



2500 Montrose

before

16086



after



2400 Waugh

before

16087



after



before
16088

700 Sul Ross

after



before
16089

700 Sul Ross

after



before

16090

3800 Yoakum

after



before

16091

1000 W Alabama

after



before

16092

3500 Montrose

after



before

16093

3500 Mt Vernon

after



before

16094



1100 Harold

after



before

16095



1300 Hawthorne

after



1300 Hawthorne

before

16096



after



1300 Hawthorne

before

16097



after



before
16098

2800 Commonwealth

after



before
16099

1300 Westheimer

after



before
16100

1200 Westheimer

after



before
16101

1200 Westheimer

after



1200 Westheimer

before

16102



after



1200 Westheimer

before

16103



after



1200 Westheimer

before

16104



after



1200 Westheimer

before

16105



after



1200 Westheimer

before

16106



after



2600 Waugh

before

16107



after



before
16108

1900 Montrose

after



before
16109

1600 Waugh

after

