

Montrose District



Graffiti Abatement Reports

September 2015

Montrose District

Monthly Graffiti Abatement Reports 2015

Abated	Jan	Feb	Mar	Apr	May	June	July	Aug	Sept	Oct	Nov	Dec	2015 Total
Business Property	60	51	75	67	41	75	57	55	86				567
Public Property	190	195	213	225	164	169	204	199	184				1743
Trash Dumpsters	6	6	8	9	11	8	11	7	8				74
Total:	256	252	296	301	216	252	272	261	278				2384

Graffiti Abatement Reports Totals 2008 - 2015									
	2008	2009	2010	2011	2012	2013	2014	2015	Totals
Abated									
Business Property	184	98	144	563	522	467	747	567	3,292
Public Property	538	771	935	1,802	1,724	1839	2356	1743	11,708
Trash Dumpsters	28	40	48	59	114	84	82	74	529
Total:	750	909	1,127	2,424	2,360	2,390	3,185	2,384	15,529

Improvement District # 6

Graffiti Abatement

Before and After Pictures

September 3, 2015

Private Property

1637 Westheimer

before

15252



after




1637 Westheimer

before

15253



after




1637 Westheimer

before

15254



after



1637 Westheimer

before

15255



after



1637 Westheimer

before

15256



after



1637 Westheimer

before

15257



after



1637 Westheimer

before

15258



after



1637 Westheimer

before

15259



after



1639 Westheimer

before

15260



after



1639 Westheimer

before

15261



after



1639 Westheimer

before

15262



after



1639 Westheimer

before

15263



after



before

15264



1103 W Gray

after



before

15265



1103 W Gray

after



before

15266

1103 W Gray

after



before

15267

1103 W Gray

after



before

15268



1103 W Gray

after



before

15269



1103 W Gray

after



before

15270



1103 W Gray

after




before

15271



1103 W Gray

after



1322 Westheimer

before

15272



after



1322 Westheimer

before

15273



after



Public Property

4100 Mandell

before

15274



after



4100 Mandell

before

15275



after



4100 Mandell

before

15276



after



2700 Waughcrest

before

15277



after



600 W Alabama

before
15278



after



Dumpsters

1600 Westheimer

before

15279



after



1600 Westheimer

before

15280



after



before

15281

XXX

after



Improvement District # 6

Graffiti Abatement

Before and After Pictures

September 8, 2015

Private Property

1600 Westheimer

before

15282



after



Public Property

before

15283

2400 Taft

after



before

15284

2400 Taft

after



before

15285

2400 Taft

after



before

15286

600 W Alabama

after



500 Hawthorne

before

15287



after



500 Hawthorne

before

15288



after



500 Hawthorne

before

15289



after



500 Hawthorne

before

15290



after



700 W Alabama

before

15291



after



700 W Alabama

before

15292



after



before

15293



1600 W Alabama

after



before

15294



1600 W Alabama

after



3800 Woodhead

before

15295



after



1800 Sul Ross

before

15296



after



before

15297

3800 Driscoll

after



before

15298

4600 Hazard

after



2000 W Alabama

before

15299



after



2000 W Alabama

before

15300



after



2000 W Alabama

before

15301



after



2000 W Alabama

before

15302



after



before

15303

300 W Alabama

after



before

15304

300 W Alabama

after



300 W Alabama

before

15305



after



4600 Graustark

before

15306



after



4600 Graustark

before

15307



after



4600 Graustark

before

15308



after



4600 Graustark

before

15309



after



4600 Graustark

before

15310



after



Improvement District # 6

Graffiti Abatement

Before and After Pictures

September 10, 2015

Private Property

before

15311

900 Dunlavy

after



before

15312

900 Dunlavy

after



before

15313

900 Dunlavy

after



before

15314

900 Dunlavy

after



before

15315

900 Dunlavy

after



before

15316

3600 Montrose

after



900 W Alabama

before

15317



after



900 W Alabama

before

15318



after



Public Property

before

15319

200 W Alabama

after



before

15320

200 W Alabama

after



500 W Alabama

before

15321



after



500 W Alabama

before

15322



after



before

15323

3800 Jack

after



before

15324

3800 Jack

after



before

15325

600 Kipling

after



before

15326

600 Kipling

after



900 W Alabama

before

15327



after



900 W Alabama

before

15328



after



before

15329

900 W Alabama

after



before

15330

900 W Alabama

after



900 W Alabama

before

15331



after



900 W Alabama

before

15332



after



900 W Alabama

before

15333



after



900 W Alabama

before

15334



after



900 W Alabama

before

15335



after



900 W Alabama

before

15336



after



3400 Montrose

before

15337



after



3400 Montrose

before

15338



after



before

15339

3300 Montrose

after



before

15340

1000 W Alabama

after



before

15341



1600 W Alabama

after



before

15342



1600 W Alabama

after



1600 W Alabama

before

15343



after



1600 W Alabama

before

15344



after



1600 W Alabama

before

15345



after



4100 Dunlavy

before

15346



after



before

15347

600 Rochow

after



before

15348

1300 Dunlavy

after



1600 Westheimer

before

15349



after



1600 Westheimer

before

15350



after



1600 Westheimer

before

15351



after



1700 W Alabama

before

15352



after



before

15353



1700 W Alabama

after



before

15354



1700 W Alabama

after



Improvement District # 6

Graffiti Abatement

Before and After Pictures

September 14, 2015

Private Property

before

4100 McDuffie

after

15355



before

4100 McDuffie

after

15356



1300 Richmond

before

15357



after



1300 Richmond

before

15358



after



1600 Westheimer

before

15359



after



1600 Westheimer

before

15360



after



1600 Westheimer

before

15361



after




1900 Waugh

before

15362



after



3500 W Dallas

before

15363



after



3500 W Dallas

before

15364



after



Public Property

before

15365




800 Fairview

after




before

15366



800 Fairview

after



before

15367

800 Fairview

after



before

15368

800 Fairview

after



3600 Stanford

before

15369



after



3700 Stanford

before

15370



after



3700 Stanford

before

15371



after



1400 Harold

before

15372



after



1700 W Alabama

before

15373



after



4800 Graustark

before

15374




after



4800 Graustark

before

15375



after



4800 Graustark

before

15376



after



1500 Bonnie Brae

before

15377



after



1500 Bonnie Brae

before

15378



after



1400 Richmond

before

15379



after



1600 Westheimer

before

15380



after



1600 Westheimer

before

15381



after



1600 Westheimer

before

15382



after



1600 Westheimer

before

15383



after



1600 Westheimer

before

15384



after



1600 Westheimer

before

15385



after



1900 Waugh

before

15386



after



before

15387

1900 Waugh

after



Dumpsters

4000 McDuffie

before

15388



after



Improvement District # 6

Graffiti Abatement

Before and After Pictures

September 17, 2015


Private Property

before

15389

200 Fairview

after



before

15390

200 Fairview

after



1400 Hawthorne

before

15391



after



1400 Hawthorne

before

15392



after



1400 Hawthorne

before

15393



after



1400 Hawthorne

before

15394



after



1400 Hawthorne

before

15395



after



1400 Hawthorne

before

15396



after



1400 Hawthorne

before

15397



after



1400 Hawthorne

before

15398



after



1400 Hawthorne

before

15399



after



1600 Westheimer

before

15400



after



1600 Westheimer

before

15401



after



1600 Westheimer

before

15402



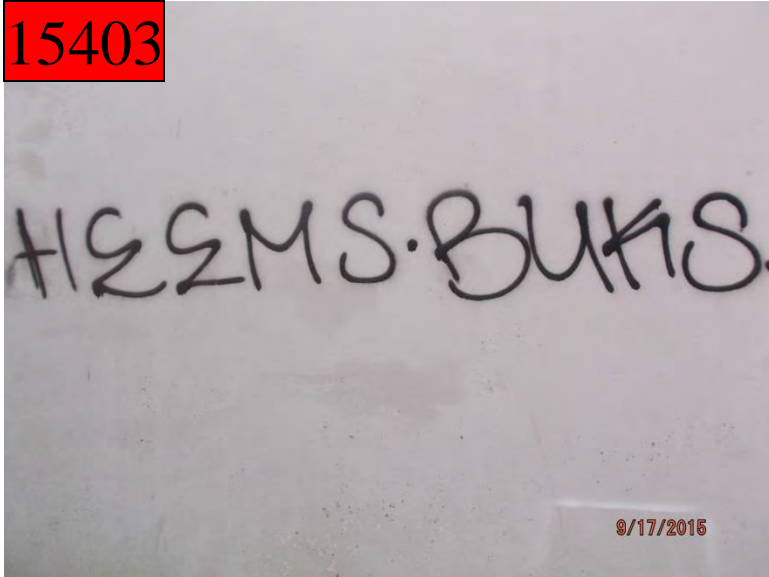
after



3400 W Dallas

before

15403




after



3400 W Dallas

before

15404



after



3400 W Dallas

before

15405



after



Public Property

before

15406



2400 Taft

after



before

15407



2500 Taft

after



1800 Richmond

before

15408



after



4300 Woodhead

before

15409



after



1800 Westheimer

before

15410



after



1800 Westheimer

before

15411



after



1800 Westheimer

before

15412



after



2600 Hazard

before

15413



after



before

15414



1700 Waugh

after



before

15415



1700 Waugh

after



before

15416

1800 Waugh

after



before

15417

1800 Waugh

after



Dumpsters

1400 Hawthorne

before

15418



after



1400 Hawthorne

before

15419



after



1400 Hawthorne

before

15420



after



Improvement District # 6

Graffiti Abatement

Before and After Pictures

September 21, 2015

Public Property

200 Stratford

before

15421



after



300 Tuam

before

15422



after



100 Stratford

before

15423



after



100 Avondale

before

15424



after



before

15425

3000 Bagby

after



before

15426

3000 Bagby

after



before

15427

3000 Bagby

after



before

15428

3000 Bagby

after



100 Westheimer

before

15429



after



100 Westheimer

before

15430



after



before

15431



600 W Pierce

after



before

15432



600 W Pierce

after



before

15433



600 W Pierce

after




before

15434



600 W Pierce

after



before

600 W Pierce

after

15435



before

600 W Pierce

after

15436



before

15437



3000 Bagby

after



before

15438



1700 Montrose

after



before

15439

600 Peden

after



before

15440

2400 Montrose

after



before

15441

1200 Hyde Park

after



before

15442

1300 W Clay

after



before
15443



1400 Westheimer

after



before
15444



1400 Westheimer

after



1400 Westheimer

before

15445



after



1400 Westheimer

before

15446



after



before

15447



1300 W Clay

after



before

15448



1300 W Clay

after



before

15449

1200 Waugh

after



before

15450

1200 W Clay

after



before

15451

2300 Montrose

after



before

15452

1100 Fairview

after



1100 Hyde Park

before

15453



after



1300 California

before

15454



after



before

15455



2700 Grant

after



before

15456



300 Fairview

after



before

15457



300 Fairview

after



before

15458



2400 Taft

after



1700 Missouri

before

15459



after



1600 Missouri

before

15460



after



1600 Missouri

before

15461



after



1600 Missouri

before

15462



after



1500 Westheimer

before

15463



after



3600 Hazard

before

15464



after



before

15465

2600 Hazard

after



Improvement District # 6

Graffiti Abatement

Before and After Pictures

September 24, 2015

Private Property

before

15466



3400 Dallas

after



before

15467



1225 Waugh

after



4700 Montrose

before

15468



after



120 Westheimer

before

15469



after



before

15470

2617 Ralph

after



before

15471

1300 Castle

after



Public Property

1000 Dunlavy

before

15472



after



3400 Lamar

before

15473



after



before

15474



1500 Welch

after



before

15475



1000 Waugh

after



before

15476



1000 Autrey

after



before

15477



4700 Montrose

after



before

15478

1000 Banks

after



before

15479

1300 Willard

after



before

15480



1000 Banks

after



before

15481



1000 Banks

after



before

15482



300 Westheimer

after



before

15483



300 Westheimer

after



3700 Dunlavy

before

15484



after



1500 Castle

before

15485



after



before

15486



1300 Castle

after



before

15487



1300 Castle

after



1400 California

before

15488



after



1400 California

before

15489



after



before

15490

2600 Commonwealth

after



Dumpsters

before

15491

1200 Peveto

after



Improvement District # 6

Graffiti Abatement

Before and After Pictures

September 28, 2015

Private Property

before

15492

516 Westheimer

after



before

15493

528 Westheimer

after



before

15494

515 Westheimer

after



before

15495

534 Westheimer

after



2516 Mandell

before

15496



after



2516 Mandell

before

15497



after



1629 Westheimer

before

15498



after



1629 Westheimer

before

15499



after



1629 Westheimer

before

15500




after



1629 Westheimer

before

15501



after



1629 Westheimer

before

15502



after



1629 Westheimer

before

15503



after



1629 Westheimer

before

15504



after



1629 Westheimer

before

15505



after



1600 Westheimer

before

15506



after



1600 Westheimer

before

15507



after



Public Property

500 Westheimer

before
15508



after



500 Westheimer

before
15509



after



1600 Westheimer

before

15510



after



1600 Westheimer

before

15511



after



before

15512



1600 Westheimer

after



before

15513



1600 Westheimer

after



1600 Westheimer

before

15514



after



1600 Westheimer

before

15515



after



1600 Westheimer

before

15516



after



1600 Westheimer

before

15517



after



1200 Westheimer

before
15518



after



1200 Westheimer

before
15519



after



1200 Westheimer

before

15520



after



1200 Westheimer

before

15521



after



1200 Westheimer

before

15522



after



1200 Westheimer

before

15523



after



1300 Westheimer

before

15524



after



1300 Westheimer

before

15525



after



1300 Westheimer

before

15526



after



1300 Westheimer

before

15527



after



before
15528

500 Westheimer

after



before
15529

1300 Westheimer

after

