

# Harris County Improvement District # 6



Graffiti Abatement Reports

---

April 2010

# Harris County Improvement District #6

## Monthly Graffiti Abatement Reports 2010

Abated	Jan	Feb	Mar	Apr	May	June	July	Aug	Sept	Oct	Nov	Dec	2010 Total
Business Property	6	2	20	20									48
Public Property	42	66	86	74									268
Trash Dumpsters	0	4	3	1									8
<b>Total:</b>	48	72	109	95									<b>324</b>

Graffiti Abatement Reports Totals 2008 - 2010				
	2008	2009	2010	Totals
<b>Abated</b>				
Business Property	184	98	48	<b>330</b>
Public Property	538	771	268	<b>1577</b>
Trash Dumpsters	28	40	8	<b>76</b>
<b>Total:</b>	<b>750</b>	<b>909</b>	<b>324</b>	<b>1983</b>

# Improvement District # 6

Graffiti Abatement

**Before and After Pictures**

**April 8, 2010**

# Private Property



before

1889

## 1616 Montrose



after

1889



before

1890

## 1002 Montrose



after

1890





before

1891

1935 W. Dallas



after

1891



before

1892

1935 W. Dallas



after

1892



# Public Property



before

## 4117 Jack

after

1893



1893



before

## 500 Richmond

after

1894



1894





before

1895

## 500 Richmond



after

1895



before

1896

## 500 Richmond



after

1896





before

## 4300 Elsbury

after

1897



1897



before

## 4300 Elsbury

after

1898



1898





before

1899

## 4500 Montrose (Bridge)



after

1899



before

1900

## 2402 Montrose



after

1900



## 1935 W. Dallas

before

1901



after


1901



## 100 Avondale

before

1902



after

1902





before

1000 Jackson

after

1903



1903



# Dumpsters

## 602 W. Alabama

before

1904



after

1904



# Improvement District # 6

Graffiti Abatement

**Before and After Pictures**

**April 15, 2010**

# Public Property



## 912 Westheimer

before

1905



after

1905



## 3300 Taft

before

1906



after

1906



## 600 Hawthorne

before

1907



after

1907



## 517 Hawthorne

before

1908



after

1908





before

1909

## 400 Avondale



after

1909



before

1910

## 3200 Montrose



after

1910





before

## 620 Harold

after

1911



1911



before

## 900 Hawthorne

after

1912



1912





before

## 4100 Jack

after

1913



1913



before

## 4000 Jack

after

1914



1914





before

3905 Jack

after

1915



1915



before

3901 Jack

after

1916



1916





before

## 520 Sul Ross

after

1917



1917



before

## 3800 Jack

after

1918



1918





## 600 W. Alabama


before

1919



after


1919



## 600 W. Alabama

before

1920



after

1920





before

535 Lovett

after

1921



1921



before

535 Lovett

after

1922



1922





## 803 Hawthorne

before

1923



after

1923



## 327 Westhiemer

before

1924



after

1924





before

1925

## 327 Westhiemer



after

1925



before

1926

## 3200 Whitney



after

1926





# Improvement District # 6

Graffiti Abatement

**Before and After Pictures**

**April 23, 2010**

# Business Property

## 223 Westheimer

before

1927



after

1927



## 223 Westheimer


before

1928



after

1928





## 223 Westheimer

before

1929



after

1929



## 303 Westheimer

before

1930



after

1930



## 220 Westheimer

before

1931



after

1931



## 3300 Taft

before

1932



after

1932





before


3306 Taft

after

1933



1933



before


3306 Taft

after

1934



1934





before

3306 Taft

after

1935



1935



before

3306 Taft

after

1936



1936





## 600 Hawthorne

before

1937



after

1937



before

1938



## 2800 Taft

after

1938





## 327 Westheimer

before

1939



after

1939



## 1616 Montrose

before

1940



after

1940



## 500 Hawthorne

before

1941



after

1941



# Public Property



before

1500 Taft

after

1942



1942



before

400 Westheimer

after

1943



1943





## 302 Westheimer

before

1944



after

1944



## 3303 Taft


before

1945



after

1945





before

3314 Taft

after

1946



1946



before

3314 Taft

after

1947



1947





## 600 Hawthorne

before

1948



after

1948



## 3403 Audubon

before

1949



after

1949





## 3400 Audubon

before

1950



after

1950



## 1600 Montrose

before

1951



after

1951





## 600 Richmond

before

1952



after

1952



## 100 Hawthorne

before

1953



after

1953





before

## 615 Alabama

after

1954



1954



before

## 3800 Jack

after

1955



1955



## 518 Hawthorne (Taft Side)

before

1956



after

1956



## 400 Marshall & Burlington

before

1957



after

1957





## 327 Westheimer

before

1958



after

1958



# Improvement District # 6

Graffiti Abatement

**Before and After Pictures**

**April 30, 2010**



# Business Property

## 3401 Audubon

before

1959



after

1959





# Public Property

before

1960



3000 Bagby

after

1960



before

1961



100 Avondale

after

1961





before

915 Welch

after

1962



1962



before

915 Welch

after

1963



1963





before

915 Welch

after

1964



1964



before

300 Stratford

after

1965



1965





## 210 Stratford

before

1966



after

1966



## 100 Stratford

before

1967



after

1967



before

## 3314 Taft

after

1968



1968



before

## 3402 Roseland

after

1969



1969





## 300 Westheimer

before

1970



after

1970



## 100 Westheimer

before

1971



after

1971



before  
1972

## 3314 Taft

after  
1972



before  
1973

## 3314 Taft

after  
1973





before

3314 Taft

after

1974



1974



before

3314 Taft

after

1975



1975





## 528 Hawthorne

before

1976



after

1976



## 3416 Audubon

before

1977



after

1977





## 3500 Audubon

before

1978



after

1978



## 1000 Jackson

before

1979



after

1979





before  
1980

700 Clay

after  
1980



before  
1981

700 Clay

after  
1981





## 1300 Stanford

before

1982



after

1982



## 305 Bell

before

1983



after

1983

