

# Montrose District



Graffiti Abatement Reports

---

December 2014

# Montrose District

## Monthly Graffiti Abatement Reports 2014

Abated	Jan	Feb	Mar	Apr	May	June	July	Aug	Sept	Oct	Nov	Dec	2013 Total
Business Property	66	41	48	71	58	46	67	90	57	96	38	69	747
Public Property	136	177	167	116	197	158	260	246	217	223	197	262	2356
Trash Dumpsters	3	6	10	4	12	6	3	3	4	10	5	16	82
<b>Total:</b>	<b>205</b>	<b>224</b>	<b>225</b>	<b>191</b>	<b>267</b>	<b>210</b>	<b>330</b>	<b>339</b>	<b>278</b>	<b>329</b>	<b>240</b>	<b>347</b>	<b>3,185</b>

Graffiti Abatement Reports Totals 2008 - 2014								
	2008	2009	2010	2011	2012	2013	2014	Totals
<b>Abated</b>								
Business Property	184	98	144	563	522	467	747	<b>2,725</b>
Public Property	538	771	935	1,802	1,724	1839	2356	<b>9,965</b>
Trash Dumpsters	28	40	48	59	114	84	82	<b>455</b>
<b>Total:</b>	<b>750</b>	<b>909</b>	<b>1,127</b>	<b>2,424</b>	<b>2,360</b>	<b>2,390</b>	<b>3,185</b>	<b>13,145</b>



# Improvement District # 6

Graffiti Abatement

**Before and After Pictures**

**December 1, 2014**

# Private Property

## 1400 Hawthorne

before

12799



after



## 1400 Hawthorne

before

12800



after



## 1400 Hawthorne

before

12801



after



## 1400 Hawthorne

before

12802



after





## 1400 Hawthorne

before

12803



after



## 2050 Dunlavy

before

12804



after





# Public Property

## 3400 Mandell

before

12805



after



## 3400 Mulberry

before

12806



after





before

12807

## 1400 Hawthorne

after



before

12808

## 1400 Hawthorne

after



## 2500 Dunlavy

before

12809



after



## 2500 Dunlavy

before

12810



after





## 2500 Dunlavy

before

12811



after



## 2500 Dunlavy

before

12812



after





## 3500 Dunlavy

before

12813



after



## 3500 Dunlavy

before

12814



after



## 3500 Dunlavy

before

12815



after



## 3300 Taft

before

12816



after





## 600 Hawthorne

before

12817



after



## 2900 Whitney

before

12818



after





## 2900 Whitney

before

12819



after



## 2900 Whitney

before

12820



after



# Dumpsters



## 1400 Hawthorne

before

12821



after



## 1400 Hawthorne

before

12822



after





# 1400 Hawthorne

before

12823



after



# 1400 Hawthorne

before

12824



after





## 1400 Hawthorne

before

12825



after



## 1400 Hawthorne

before

12826



after





## 1400 Hawthorne

before

12827



after



## 1400 Hawthorne

before

12828



after



# Improvement District # 6

Graffiti Abatement

**Before and After Pictures**

**December 4, 2014**



# Private Property

before

12829



502 Alabama

after



before

12830



918 Alabama

after



before

12831



## 916 Alabama

after



before

12832



## 1613 Westheimer

after





## 1609 Westheimer

before

12833



after



## 1200 Welch

before

12834



after



before

12835

1200 Welch

after



# Public Property



before

12836



500 Alabama

after



before

12837



500 Alabama

after





## 3700 Stanford

before

12838



after



## 600 Alabama

before

12839



after





before

12840



700 Alabama

after



before

12841



900 Alabama

after





before  
12842

## 900 Alabama

after



before  
12843

## 900 Alabama

after



before

12844



800 Alabama

after



before

12845



1600 Westheimer

after





## 1600 Westheimer

before

12846



after



## 3300 Mandell

before

12847



after



# 1500 Westheimer

before

12848



after



# 1500 Westheimer

before

12849



after





# 1600 Westheimer

before

12850



after



# 3300 Mandell

before

12851



after



# 1600 Westheimer

before

12852



after



# 1600 Westheimer

before

12853



after





# 1600 Westheimer

before

12854



after



# 1700 Westheimer

before

12855



after



## 1700 Westheimer

before

12856



after



## 1700 Westheimer

before

12857



after





# 1700 Westheimer

before

12858



after



# 1900 Waugh

before

12859



after





## 2200 Van Buren

before

12860



after



## 1200 Fairview

before

12861



after





## 2400 Van Buren

before

12862



after



## 1400 Missouri

before

12863



after



before

12864



1200 Willard

after





# Dumpsters

before

12865



600 Alabama

after



before

12866



600 Alabama

after





# Improvement District # 6

Graffiti Abatement

**Before and After Pictures**

**December 8, 2014**

# Private Property



## 1629 Westheimer

before

12867



after



## 1629 Westheimer

before

12868



after





## 1629 Westheimer

before

12869



after



## 1629 Westheimer

before

12870



after





## 1629 Westheimer

before

12871



after



## 1629 Westheimer

before

12872



after



## 1629 Westheimer

before

12873



after



## 2600 Yupon

before

12874



after





before

12875

## 2520 Commonwealth

after



before

12876

## 1322 Westheimer

after



# Public Property



## 1500 Westheimer

before

12877



after



## 1500 Westheimer

before

12878



after



## 1500 Westheimer

before

12879



after



## 1500 Westheimer

before

12880



after





# 1500 Westheimer

before

12881



after



# 1500 Westheimer

before

12882



after



## 1500 Westheimer

before

12883



after



## 1500 Westheimer

before

12884



after





# 1400 Westheimer

before

12885



after



# 1400 Westheimer

before

12886



after



before

12887

1400 Westheimer

after



before

12888

1400 Westheimer

after





# 1400 Westheimer

before

12889



after



# 1400 Westheimer

before

12890



after





before

12891

## 2600 Commonwealth

after



before

12892

## 2600 Commonwealth

after





## 1400 California

before

12893



after



## 1500 California

before

12894



after





before

12895



2600 Yupon

after



before

12896



2600 Hazard

after





## 1800 Westheimer

before

12897



after



## 2600 Hazard

before

12898



after





## 2800 Montrose

before

12899



after



## 3300 Taft

before

12900



after





## 100 Hawthorne

before

12901



after



## 4600 Graustark

before

12902



after



# Improvement District # 6

Graffiti Abatement

**Before and After Pictures**

**December 11, 2014**



# Private Property

before  
12903

## 400 Westheimer

after



before  
12904

## 400 Westheimer

after





before

12905

## 324 Westheimer

after



before

12906

## 1409 Westheimer

after



# 1410 Westheimer

before

12907



after





# Public Property

## 3300 Graustark

before

12908



after



## 3300 Graustark

before

12909



after





200 Westheimer

before  
12910



after




200 Westheimer

before  
12911



after





## 400 Westheimer

before

12912



after



## 4500 Montrose

before

12913



after





## 4500 Montrose

before

12914



after



## 4500 Montrose

before

12915



after



before

12916

1000 Banks

after



before

12917

1000 Banks

after





before  
12918

## 1200 Banks

after



before  
12919

## 4700 Graustark

after



## 1200 Richmond

before

12920



after



## 4100 Graustark

before

12921



after





## 1400 Branard

before

12922



after



## 3000 S Shepherd

before

12923



after





## 1300 Fairview

before

12924



after



## 2300 Montrose

before

12925



after





## 2000 Montrose

before

12926



after



## 1000 Banks

before

12927



after





before

12928



1000 Banks

after



before

12929



1000 Banks

after





# Dumpsters

before

1953 Montrose

after

12930



before

1953 Montrose

after

12931





# Improvement District # 6

Graffiti Abatement

**Before and After Pictures**

**December 15, 2014**

# Private Property



# 1407 Westheimer

before

12932



after



# Public Property



## 1000 Westheimer

before

12933



after



## 1000 Westheimer

before

12934



after



before

12935



100 Avondale

after



before

12936



200 Avondale

after





before

12937

## 2600 Mason

after



before

12938

## 200 Fairview

after



before

12939

1000 Peden

after



before

12940

1000 Peden

after





before

12941



700 Avondale

after



before

12942



4600 Montrose

after



## 4600 Montrose

before

12943



after



## 4500 Montrose

before

12944



after





## 800 Richmond

before

12945



after



## 500 Alabama

before

12946



after



before

12947

## 3400 Garrot

after





# Improvement District # 6

Graffiti Abatement

**Before and After Pictures**

**December 18, 2014**

# Private Property



before

12948

1722 Taft

after



before

12949

1722 Taft

after



## 1520 Westheimer

before

12950



after



## 1520 Westheimer

before

12951



after





## 1520 Westheimer

before

12952



after



## 2212 Dunlavy

before

12953



after



# 2212 Dunlavy

before

12954



after





# Public Property

## 700 Hawthorne

before

12955



after



## 3400 Stanford

before

12956



after





# 1500 Westheimer

before

12957



after



# 1500 Westheimer

before

12958



after





## 1500 Westheimer

before

12959



after



## 1400 Westheimer

before

12960



after





before

12961



1400 Westheimer

after



before

12962



1400 Westheimer

after





# 1400 Westheimer

before

12963



after



# 1400 Westheimer

before

12964



after





## 1900 Fairview

before

12965



after



## 1900 Fairview

before

12966



after



## 1900 Fairview

before

12967



after



## 1800 Westheimer

before

12968



after





# 1800 Westheimer

before

12969



after



# 1800 Westheimer

before

12970



after





## 1800 Westheimer

before

12971



after



## 1800 Westheimer

before

12972



after





## 1700 Dunlavy

before

12973



after



## 1700 Dunlavy

before

12974



after





## 2700 Dunlavy

before

12975



after



## 2700 Dunlavy

before

12976



after





## 2800 Dunlavy

before

12977



after



## 2800 Dunlavy

before

12978



after





## 2800 Dunlavy

before

12979



after



## 2700 Dunlavy

before

12980



after





before

12981



1600 Harold

after



before

12982



2800 Dunlavy

after





## 3600 Dunlavy

before

12983



after



## 3400 Mandell

before

12984



after





## 4100 Dunlavy

before

12985



after



## 4100 Dunlavy

before

12986



after



# Improvement District # 6

Graffiti Abatement

**Before and After Pictures**

**December 22, 2014**



# Private Property

before

12987



3300 Yupon

after



before

12988



3300 Yupon

after





# 2200 Montrose

before

12989



after



# Public Property



## 2100 Montrose

before

12990



after



## 2100 Montrose

before

12991



after



before

12992

2000 Montrose

after



before

12993

2000 Montrose

after





## 2000 Montrose

before

12994



after



## 2000 Montrose

before

12995



after



before

12996

## 2000 Montrose

after



before

12997

## 1600 Stanford

after





before

12998

700 Peden

after



before

12999

1600 Stanford

after



before

13000

500 Lovett

after



before

13001

500 Lovett

after





before

13002



1000 W Alabama

after



before

13003



1000 W Alabama

after



## 1000 W Alabama

before

13004



after



## 1000 W Alabama

before

13005



after





before

13006

3700 Montrose

after



before

13007

3700 Montrose

after



# 1400 Richmond

before

13008



after



# 1400 Richmond

before

13009



after





## 1400 Richmond

before

13010



after



## 2700 Woodhead

before

13011



after





before

13012



2600 Hazard

after



before

13013



3300 Yupon

after





## 1400 Hawthorne

before

13014



after



## 1400 Hawthorne

before

13015



after



before

13016



3300 Yupon

after



before

13017



1300 Westheimer

after





1300 Westheimer

before

13018



after



1300 Westheimer

before

13019



after



before

13020

## 3300 Yupon

after



before

13021

## 1600 Westheimer

after





# 1600 Westheimer

before  
13022

after



# 1600 Westheimer

before  
13023

after



## 1600 Westheimer

before

13024



after



## 1600 Westheimer

before

13025



after





# 1600 Westheimer

before

13026



after



# 1600 Westheimer

before

13027



after





## 1600 Westheimer

before

13028



after



## 1600 Westheimer

before

13029



after





# 1600 Westheimer

before

13030



after



# 1600 Westheimer

before

13031



after



# 1300 Westheimer

before

13032



after



# 1300 Westheimer

before

13033



after





## 1300 Westheimer

before

13034



after



## 1300 Westheimer

before

13035



after



## 1300 Westheimer

before

13036



after



## 1300 Westheimer

before

13037



after





# Dumpsters

before

13038



1000 Willard

after



before

13039



1000 Willard

after





# Improvement District # 6

Graffiti Abatement

**Before and After Pictures**

**December 24, 2014**

# Private Property



before

13040

2300 Grant

after



before

13041

2300 Grant

after





before

13042

2300 Grant

after



before

13043

2300 Grant

after





before

13044



2300 Grant

after



before

13045



2300 Grant

after





# 1600 Westheimer

before

13046



after



# 1600 Westheimer

before

13047



after





## 1600 Westheimer

before

13048



after




## 1637 Westheimer

before

13049



after





## 1637 Westheimer

before

13050



after



## 1639 Westheimer

before

13051



after





## 1629 Westheimer

before

13052



after



## 1629 Westheimer

before

13053



after





## 1629 Westheimer

before

13054



after



## 1629 Westheimer

before

13055



after





## 1641 Westheimer

before

13056



after



## 1657 Westheimer

before

13057



after





## 1665 Westheimer

before

13058



after



## 1657 Westheimer

before

13059



after





## 1657 Westheimer

before

13060



after



## 1660 Westheimer

before

13061



after



# Public Property



## 2200 Montrose

before

13062



after



## 2300 Grant

before

13063



after



before

13064




2300 Grant

after



before

13065



1000 Fairview

after





## 2600 Whitney

before

13066



after



## 2600 Whitney

before

13067



after



# Dumpsters



# 1635 Westheimer

before

13068



after



# Improvement District # 6

Graffiti Abatement

**Before and After Pictures**

**December 29, 2014**



# Private Property

## 2400 Dunlavy

before

13069



after



## 2400 Dunlavy

before

13070



after





## 2400 Dunlavy

before

13071



after



## 4600 Graustark

before

13072



after





## 4600 Graustark

before

13073



after



## 4600 Graustark

before

13074



after





# Public Property

before

13075

1100 Jackson

after



before

13076

1100 Jackson

after





before

13077



1100 Jackson

after



before

13078



1100 Jackson

after



before

13079

## 900 Fairview

after



before

13080

## 900 Fairview

after





before

13081



## 900 Fairview

after



before

13082



## 900 Fairview

after



## 2300 Montrose

before

13083



after



## 2700 Taft

before

13084



after





before

13085

3300 Taft

after



before

13086

500 Westheimer

after



## 500 Westheimer

before

13087



after



## 500 Westheimer

before

13088



after





## 1300 Westheimer

before

13089



after



## 1300 Westheimer

before

13090



after



## 1300 Westheimer

before

13091



after



## 1300 W Alabama

before

13092



after





## 1300 W Alabama

before

13093



after



## 1300 W Alabama

before

13094



after



before

13095



1300 W Alabama

after



before

13096



1300 W Alabama

after





## 300 W Alabama

before

13097



after



## 900 Richmond

before

13098



after





## 2400 Dunlavy

before

13099



after



## 2400 Dunlavy

before

13100



after





## 1000 Richmond

before

13101



after



## 1000 Richmond

before

13102



after



# 4600 Graustark

before

13103



after





# Improvement District # 6

Graffiti Abatement

**Before and After Pictures**

**December 31, 2014**

# Private Property



## 2200 Converse

before

13104



after



## 900 Sul Ross

before

13105



after



# Public Property



## 2100 Crocker

before

13106



after



## 2100 Crocker

before

13107



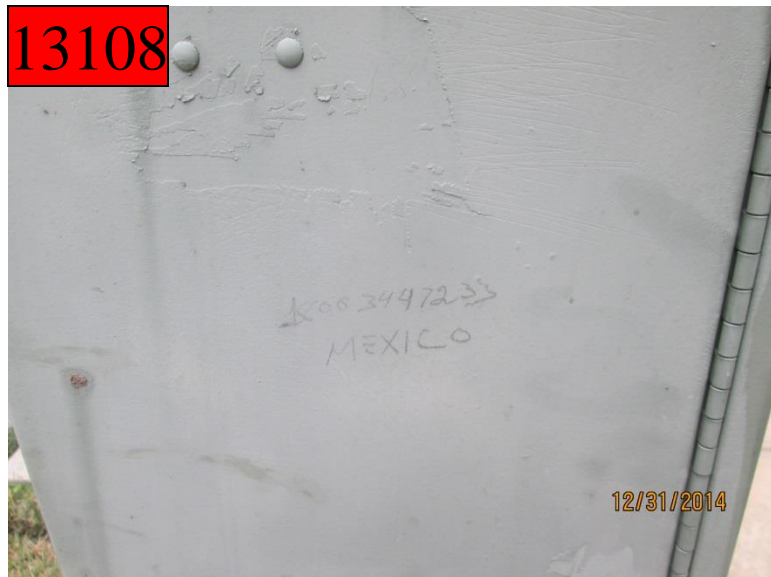
after



## 2100 Crocker

before

13108



after



## 2000 Stanford

before

13109



after





## 2000 Stanford

before

13110



after



## 400 Westheimer

before

13111



after



before

400 Westheimer

after

13112



before

400 Westheimer

after

13113





400 Westheimer

before

13114



after



400 Westheimer

before

13115



after





before

13116

800 Lovett

after



before

13117

800 Lovett

after





before

13118

## 800 Lovett

after



before

13119


## 900 Sul Ross

after



before

13120



900 Sul Ross

after



before

13121



900 Sul Ross

after





before

13122



900 Sul Ross

after



before

13123



900 Sul Ross

after



## 4100 Montrose

before

13124



after



## 4100 Montrose

before

13125



after





before

## 4100 Montrose

after

13126



before

## 3800 Dunlavy

after

13127



## 3800 Dunlavy

before

13128



after



## 3800 Dunlavy

before

13129



after





before

13130

## 400 W Gray

after



before

13131

## 500 W Gray

after





before

13132

500 W Gray

after




before

13133

500 W Gray

after





before

13134

500 W Gray

after



before

13135

500 W Gray

after





before

13136

## 400 W Gray

after



before

13137

## 500 W Gray

after





before

13138



500 W Gray

after



before

13139



1500 Waugh

after





before

13140

1500 Waugh

after



before

13141

1500 Waugh

after





before  
13142

2600 Waugh

after



before  
13143

1400 Missouri

after



before

13144

## 2000 Waugh

after





# Dumpsters

# 2710 Waughcrest

before

13145



after

