

Harris County Improvement District # 6



Graffiti Abatement Reports

December 2009

Harris County Improvement District #6

Monthly Graffiti Abatement Reports 2009

Abated	Jan	Feb	Mar	Apr	May	June	July	Aug	Sept	Oct	Nov	Dec	2009 Total
Business Property	12	20	5	4	5	5	12	6	12	6	7	4	98
Public Property	61	50	69	73	98	56	112	70	47	60	32	43	771
Trash Dumpsters	13	4	5	6	3	3	2	0	2	2	0	0	40
Total:	86	74	79	83	106	64	126	76	61	68	39	47	909

Graffiti Abatement Reports Totals 2008 - 2009			
	2008	2009	Totals
Abated			
Business Property	184	98	282
Public Property	538	771	1309
Trash Dumpsters	28	40	68
Total:	750	909	1659

Improvement District # 6

Graffiti Abatement

Before and After Pictures

December 5, 2009

Business Property

before
1613



before
1614



Public Property

before

2700 Taft

after

1615



1615

Report # 374974

before

401 Westheimer

after

1616



1616

Report # 374977

327 Westheimer

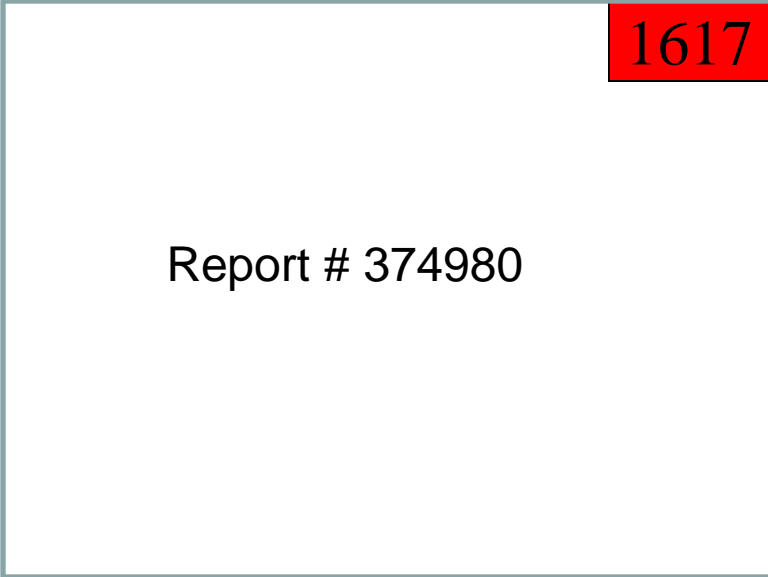
before

1617



after

1617



Report # 374980

327 Westheimer

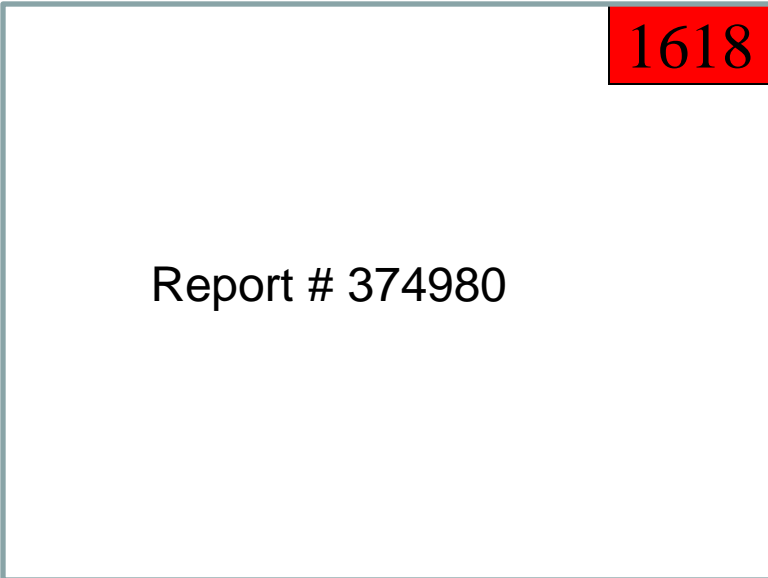
before

1618



after

1618



Report # 374980

before

3314 Taft

after

1619



1619

Report # 37499

before

3300 Taft

after

1620



1620

Report # 374489

before

3314 Taft

after

1621



1621

Report # 374993

before

2610 Hopper

after

1622



1622

Report # 2001 Montrose

2001 Montrose

before

1623



after

1623

Report # 374995

1200 Richmond

before

1624



after

1624

Report # 374996

224 Avondale

before

1625



after

1625

Report # 374999

2610 Hopper

before

1626



after

1626

Report # 374999

216 Avondale

before

1627



after

1627

Report # 374997

210 Avondale

before

1628



after

1628

Report # 375043

before

1629



210 Avondale

after

1629



Report # 375043

before

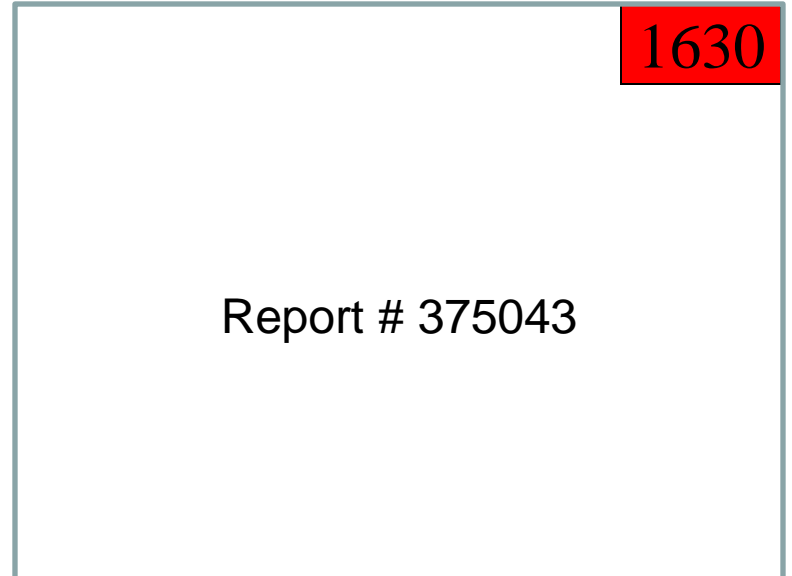
1630



210 Avondale

after

1630



Report # 375043

202 Avondale

before

1631



after

1631

Report # 375002

500 Lovett

before

1632



after

1632

Report # 375036

before

500 Lovett

after

1633



1633

Report # 375036

before

614 W. Gray

after

1634



1634

Report # 375038

2415 Whitney

before

1635



after

1635

Report # 375040

Improvement District # 6

Graffiti Abatement

Before and After Pictures

December 11, 2009

Business Property

2710 Montrose

before

1636



after

1636



2800 Mason

before

1637



after

1637



Public Property

2603 Hopkins

before

1638



after

1638

Report # 389292

603 Pacific

before

1639



after

1639

Report # 389288

before

2600 Taft

after

1640



1640

Report # 389294

Improvement District # 6

Graffiti Abatement

Before and After Pictures

December 18, 2009

Public Property

before

602 Pacific

after

1641



1641

Report # 389252

before

2603 Hopkins

after

1642



1642

Report # 389255

before

903 Harold

after

1643



1643

Report # 389261

before

903 Harold

after

1644



1644

Report # 389261

before

427 Lovett

after

1645



1645

Report # 389276

before

2600 Taft

after

1646



1646

Report # 389280

before

1220 Taft

after

1647



1647

Report # 389282

before

1220 Taft

after

1648



1648

Report # 398282

Improvement District # 6

Graffiti Abatement

Before and After Pictures

December 29, 2009

Public Property

before

602 Pacific

after

1649



1649

Report # 7275

before

2603 Hopkins

after

1650



1650

Report # 7283

4100 Montrose

before

1651



after

1651

Report # R000021000027

224 Avondale

before

1652



after

1652

Report # R000021000028

3500 Stanford

before

1653



after

1653

Report # 6538

3300 Taft

before

1654



after

1654

Report # 6540

327 Westheimer

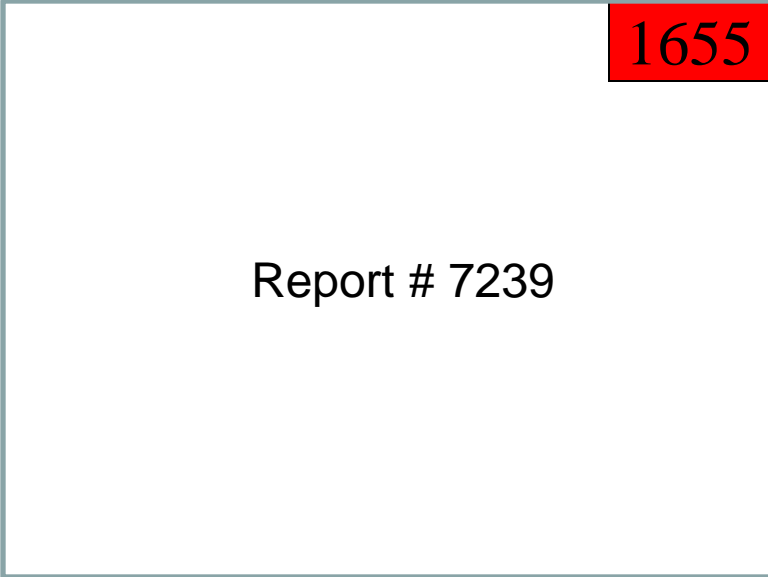
before

1655



after

1655



Report # 7239

327 Westheimer

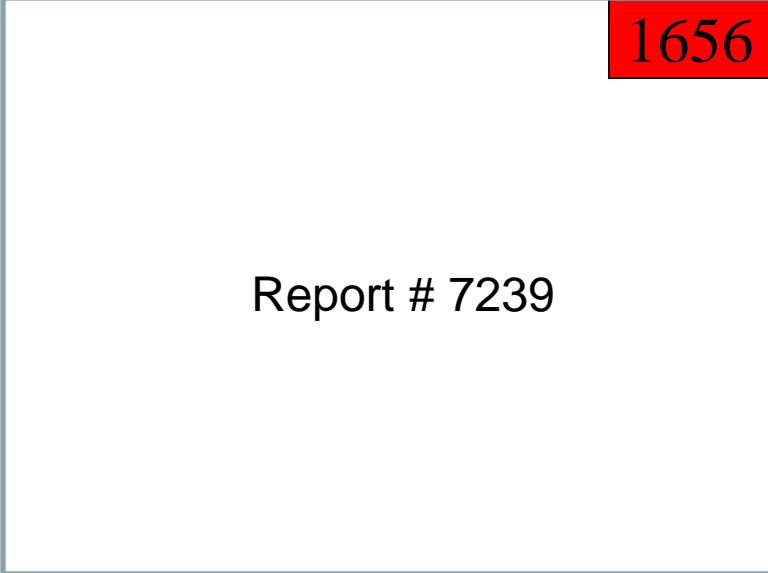
before

1656



after

1656



Report # 7239

2100 Stanford

before

1657



after

1657

Report # 7254

1000 Colquitt

before

1658



after

1658

Report # 7259

before

900 Lovett

after

1659



1659

Report # 7287