

Harris County Improvement District # 6



Graffiti Abatement Reports

October 2009

Harris County Improvement District #6

Monthly Graffiti Abatement Reports 2009

Abated	Jan	Feb	Mar	Apr	May	June	July	Aug	Sept	Oct.	2009 Total
Business Property	12	20	5	4	5	5	12	6	12	6	87
Public Property	61	50	69	73	98	56	112	70	47	60	696
Trash Dumpsters	13	4	5	6	3	3	2	0	2	2	40
Total:	86	74	79	83	106	64	126	76	61	68	823

Graffiti Abatement Reports Totals 2008 - 2009			
	2008	2009	Totals
Abated			
Business Property	184	87	271
Public Property	538	696	1234
Trash Dumpsters	28	40	68
Total:	750	823	1573

Improvement District # 6

Graffiti Abatement

Before and After Pictures

October 2, 2009

Business Property

200 Westheimer

before

1506



after

1506



2205 Grant

before

1507



after

1517



before


3314 Taft

after

1508



1508



before

1616 Montrose

after

1509



1509



Public Property

200 Westheimer

before
1510



after
1510



3100 Helena

before
1511



after
1511



3400 Auduben

before

1512



after

1512



4100 Montrose

before

1513



after

1513



before

400 Taft

after

1514



1514



before

400 Taft

after

1515



1515



before

1516



2000 Montrose

after

1516



before

1517



400 Taft

after

1517



2200 Morgan

before

1518



after

1518



205 Hawtorne

before

1519



after

1519



500 Hawtorne

before

1520



after

1520



Improvement District # 6

Graffiti Abatement

Before and After Pictures

October 9, 2009

Public Property

4400 Montrose

before

1521



after

1521



4400 Montrose

before

1522



after

1522



before

1500 Taft

after

1523



1523



before

701 W. Grey

after

1524



1524



1200 W. Main

before

1525



after

1525



2000 Grant

before

1526



after

1526



before

2500 Taft

after

1527



1527



before

4400 Mt. Vernon

after

1528



1528



3918 Yoakum

before

1529



after

1529



500 Westheimer

before

1530



after

1530



Improvement District # 6

Graffiti Abatement

Before and After Pictures

October 16, 2009

Public Property

1000 Richmond

before

1531



after

1531



1900 Montrose

before

1532



after

1532



before

1533



1400 Montrose

after

1533



before

1534



315 Westheimer

after

1534



before

900 W. Drew

after

1535



1535



before

2200 Converse

after

1536



1536



before

808 Willard

after

1537



1537



before

1701 Montrose

after

1538



1538



before

1539

3900 Roseland



after

1539



before

1540

3900 Montrose



after

1540



before

800 W. Clay

after

1541



1541



Improvement District # 6

Graffiti Abatement

Before and After Pictures

October 23, 2009

Public Property

before

3314 Taft

after

1542



1542



before

3314 Taft

after

1543



1543



600 Hawthorne

before

1544



after

1544



4000 Yoakum

before

1545



after

1545



4000 Montrose

before

1546



after

1546



1946 W. Dallas

before

1547



after

1547



before

1548

1946 W. Dallas



after

1548



before

1549

1921 W. Dallas



after

1549



before


421 W. Bell

after

1550



1550



before

300 W. Pierce

after

1551



1551



4200 Graustrak

before

1552



after

1552



900 Sul Ross

before

1553



after

1553



before

1554

3900 Roseland



after

1554



before

1555

803 Hawthorne



after

1555



before

535 Lovett

after

1556



1556



before

4100 Montrose

after

1557



1557



before
1558

100 Fairview


after
1558



before
1559

100 Fairview

after
1559



Improvement District # 6

Graffiti Abatement

Before and After Pictures

October 31, 2009

Business Property

4507 Grausstork

before

1560



after

1560



306 Westheimer

before

1561



after

1561



Public Property

300 Hawthorne

before

1562



after

1562

Reported to City of Houston
Case # 350020

100 Hawthorne

before

1563



after

1563

Reported to the City of Houston
Case # 350027

before

200 Avondale

after

1564



1564

Reported to the City of Houston
Case # 350091

before

2001 Montrose

after

1565



1565

Reported to the City of Houston
Case # 250033

before

3400 Garrot

after

1566



1566

Reported to The City of Houston
Case # 350072

before

200 Marshall

after

1567



1567

Reported to the City of Houston
Case # 350098

1700 Stanford

before

1568



after

1568

Reported to The City of Houston
Case # 350122

1815 Stanford

before

1569



after

1569

Reported to The City of Houston
Case # 350116

before

614 Peden

after

1570



1570

Reported to The City of Houston
Case # 350126

before

400 Hawthorne

after

1571



1571

Reported to The City of Houston
Case # 350069

Dumpsters

200 Westhiemer

before

1572



after

1572

Reported to The City of Houston
Case # 350088

1953 Montrose

before

1573



after

1573

Reported to The City of Houston
Case # 350104