

Harris County Improvement District # 6



Graffiti Abatement Reports

April 2011

Harris County Improvement District #6

Monthly Graffiti Abatement Reports 2011

Abated	Jan	Feb	Mar	Apr	May	June	July	Aug	Sept	Oct	Nov	Dec	2010 Total
Business Property	59	20	21	42									142
Public Property	54	85	52	64									255
Trash Dumpsters	10	1	5	3									19
Total:	123	106	78	109									416

Graffiti Abatement Reports Totals 2008 - 2011					
	2008	2009	2010	2011	Totals
Abated					
Business Property	184	98	144	142	568
Public Property	538	771	935	255	2499
Trash Dumpsters	28	40	48	19	135
Total:	750	909	1,127	416	3202

Improvement District # 6

Graffiti Abatement

Before and After Pictures

April 1, 2011

Business Property

2703 Stanford

before

3094



after




2703 Stanford

before

3095



after



2703 Stanford

before

3096



after



1400 Stanford

before

3097



after




1400 Stanford

before

3098



after



3810 Jack

before

3099



after



518 Hawthorne

before

3100



after



Public Property


1607 Stanford

before

3101



after



2000 Montrose

before

3102



after



before

3103

2405 Montrose

after



before

3104

1000 Westheimer

after



900 Westheimer

before

3105



after



3400 Montrose

before

3106



after



3600 Burlington

before

3107



after



400 Emerson

before

3108



after



before

3402 Flora

after

3109

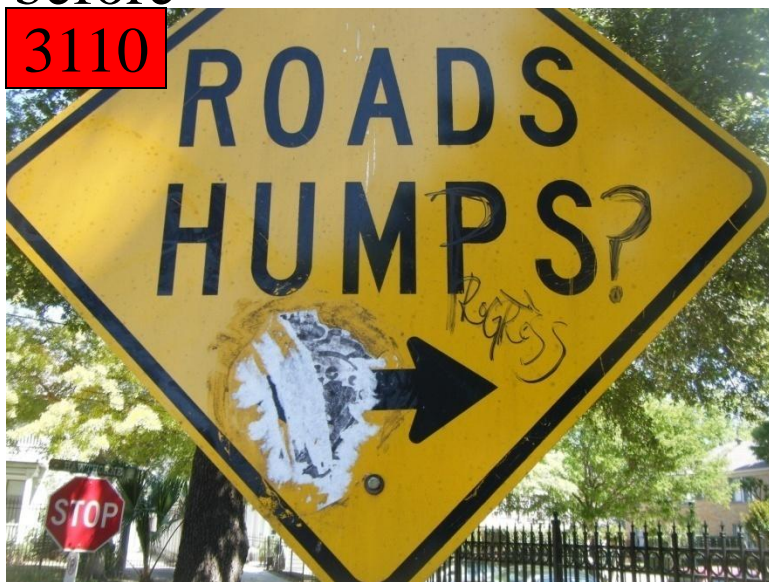


before

3400 Flora

after

3110



before

3400 Flora

after

3111



before

3810 Jack

after

3112



before

3810 Jack

after

3113



before

3815 Garrot

after

3114



before

3314 Taft

after

3115



before

3314 Taft

after

3116



Improvement District # 6

Graffiti Abatement

Before and After Pictures

April 7, 2011

Business Property

before

502 Alabama

after

3117



before

502 Alabama

after

3118



before

4317 Kyle

after

3119



before

4310 Kyle

after

3120



Public Property

before

4001 Greely

after

3121



before

4001 Greely

after

3122



before

600 Branard

after

3123



before

800 Sul Ross

after

3124



3900 Stanford

before

3125



after



801 Sul Ross

before

3126



after



before

807 Sul Ross

after

3127



before

3800 Roseland

after

3128



before

4317 Kyle

after

3129



before

700 Sul Ross

after

3130



before

3800 Greely

after

3131



before

701 Sul Ross

after

3132



4000 Greely and 700 Main

before

3133



after



4000 Greely and 700 Main

before

3134



after



4000 Greely and 700 Main

before

3135



after



4000 Greely and 700 Main

before

3136



after



4000 Greely and 700 Main

before

3137



after



Improvement District # 6

Graffiti Abatement

Before and After Pictures

April 15, 2011

Business Property

before

3138

1616 Montrose

after



before

3139

1616 Montrose

after




2016 Montrose

before

3140



after



3403 Montrose

before

3141



after



3403 Montrose

before

3142



after




3403 Montrose

before

3143



after



before

504 Alabama

after

3144



Public Property

before

3145

1711 Montrose

after



before

3146

1425 Montrose

after



before

3147

1425 Montrose

after



before

3148

2200 Montrose

after



4401 Montrose

before

3149



after



4401 Montrose

before

3150



after



4401 Montrose

before

3151



after



2220 Montrose

before

3152



after



before

3314 Taft

after

3153



before

3314 Taft

after

3154



400 W. Main St.

before

3155



after



4100 Stanford

before

3156



after



3700 Stanford

before

3157



after



720 Alabama

before

3158



after



Dumpsters

before

3159

322 Westheimer

after



before

3160

600 Alabama

after



Improvement District # 6

Graffiti Abatement

Before and After Pictures

April 21, 2011

Business Property

1212 Westheimer

before

3161



after



1212 Westheimer

before

3162



after



1212 Westheimer

before

3163



after



1212 Westheimer

before

3164



after



1214 Westheimer

before

3165



after



1232 Westheimer

before

3166



after



1232 Westheimer

before

3167



after



1232 Westheimer

before

3168



after



1232 Westheimer

before

3169



after



1232 Westheimer

before

3170



after



1732 Westheimer

before

3171



after



1732 Westheimer

before

3172



after



1732 Westheimer

before

3173



after



1732 Westheimer

before

3174



after



1732 Westheimer

before

3175



after



1732 Westheimer

before

3176



after



1730 Westheimer

before

3177



after



Public Property

1214 Westheimer

before

3178



after



1232 Westheimer

before

3179



after



before

3180



1232 Westheimer

after



before

3181



1232 Westheimer

after



Improvement District # 6

Graffiti Abatement

Before and After Pictures

April 29, 2011

Business Property

2016 Montrose

before

3182



after



2016 Montrose

before

3183



after



2200 Montrose

before

3184



after




534 Westheimer

before

3185



after



300 Westheimer

before

3186



after



300 Westheimer

before

3187



after



300 Westheimer

before

3188



after



Public Property

before

3189

2300 Montrose

after



before

3190

3300 Montrose

after



before

3191

3300 Montrose

after



before

3192

3300 Montrose – Reported to Metro, #429352

after



3300 Montrose

before

3193



after



1475 Alabama

before

3194



after



1475 Alabama

before

3195



after



528 Westheimer

before

3196



after



528 Westheimer

before

3197



after



1900 Taft

before

3198



after



before

3199

300 Westheimer

after



before

3200

3804 Brandt

after



3300 Whitney

before

3201



after



Dumpsters

before

3202

534 Westheimer

after

Site abated, image not available.

